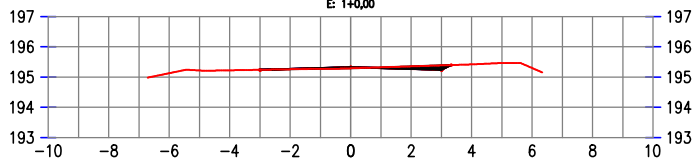
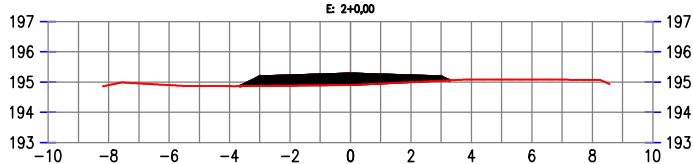


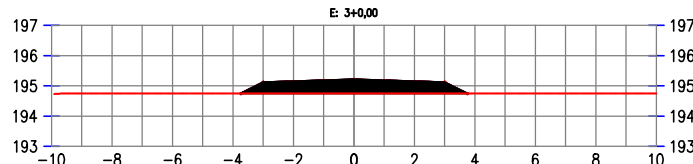
COTAS TN	195.11	195.15	195.18	195.21	195.24	195.27	195.30	195.32	195.35	195.37
COTAS PROJ.		0.01	0.00	0.00	0.00	0.00	-0.05	-0.11	-0.16	
COTAS VERM.										



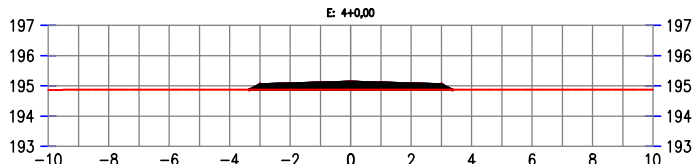
COTAS TN	195.13	195.22	195.24	195.26	195.27	195.29	195.32	195.35	195.38	195.42	195.46	195.50
COTAS PROJ.		0.00	0.01	0.02	0.04	0.04	-0.02	-0.09	-0.15			
COTAS VERM.												



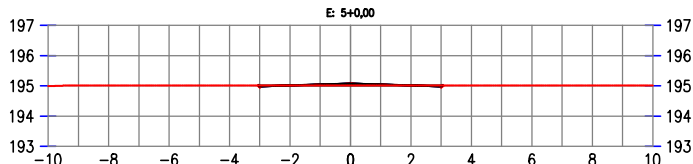
COTAS TN	194.90	194.95	194.90	194.86	194.86	194.87	194.88	194.89	194.90	194.95	194.99	195.04	195.08	195.08	195.08	195.07
COTAS PROJ.						0.32	0.34	0.36	0.38	0.30	0.23	0.15				
COTAS VERM.																



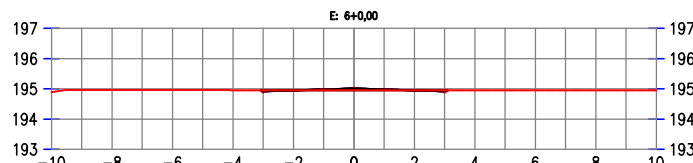
COTAS TN	194.75	194.75	194.75	194.75	194.75	194.75	194.75	194.75	194.75	194.75	194.75	194.75	194.76	194.76		
COTAS PROJ.						0.37	0.40	0.43	0.46	0.43	0.40	0.37				
COTAS VERM.																



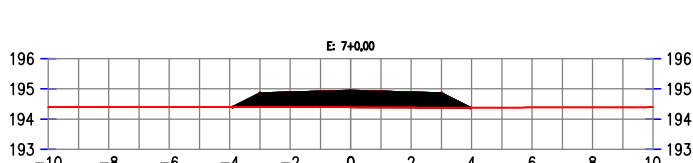
COTAS TN	194.87	194.87	194.87	194.87	194.87	194.87	194.87	194.87	194.88	194.88	194.88	194.88	194.88	194.88	194.88	194.88
COTAS PROJ.						0.18	0.21	0.24	0.27	0.24	0.21	0.18				
COTAS VERM.																



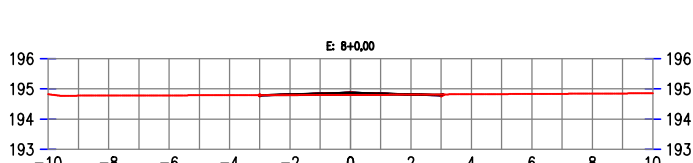
COTAS TN	194.99	195.01	195.01	195.01	195.01	195.01	195.01	195.01	195.01	195.01	195.01	195.01	195.01	195.02	195.02	195.02	195.02
COTAS PROJ.										-0.02	0.01	0.04	0.07	0.04	0.01	-0.03	
COTAS VERM.																	



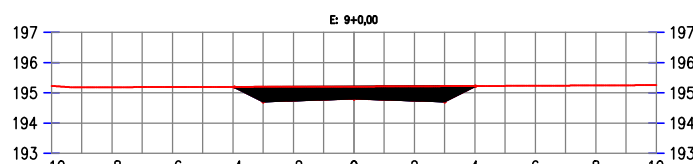
COTAS TN	194.96	194.96	194.96	194.96	194.96	194.96	194.96	194.96	194.95	194.95	194.95	194.95	194.95	194.95	194.95	194.95
COTAS PROJ.						-0.03	0.00	0.03	0.06	0.03	0.00	-0.03				
COTAS VERM.																



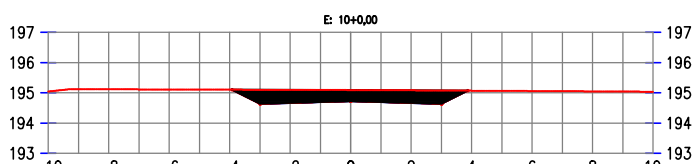
COTAS TN	194.40	194.40	194.40	194.40	194.40	194.40	194.40	194.40	194.39	194.39	194.38	194.38	194.38	194.38	194.39	194.39	194.40
COTAS PROJ.						0.46	0.49	0.52	0.55	0.52	0.50	0.47					
COTAS VERM.																	



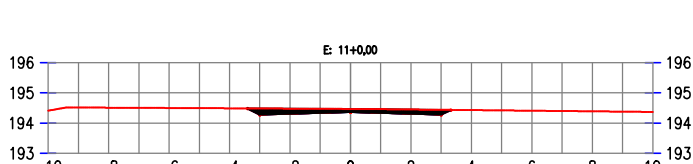
COTAS TN	194.78	194.78	194.78	194.78	194.79	194.79	194.79	194.80	194.80	194.81	194.82	194.82	194.83	194.83	194.84	194.84	194.85
COTAS PROJ.																	
COTAS VERM.																	



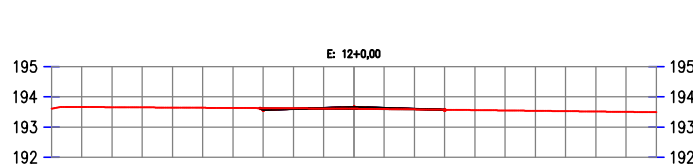
COTAS TN	195.25	195.18	195.19	195.19	195.19	195.20	195.20	195.20	195.20	195.21	195.21	195.22	195.23	195.23	195.23	195.24	195.25
COTAS PROJ.																	
COTAS VERM.																	



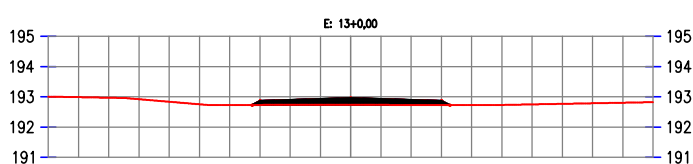
COTAS TN	195.04	195.12	195.11	195.11	195.11	195.10	195.10	195.10	195.09	195.09	195.08	195.08	195.07	195.07	195.06	195.05	195.04
COTAS PROJ.																	
COTAS VERM.																	



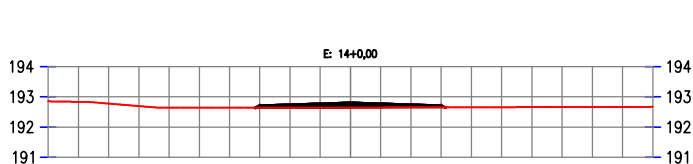
COTAS TN	194.44	194.52	194.51	194.50	194.50	194.49	194.49	194.48	194.48	194.47	194.47	194.46	194.45	194.44	194.43	194.42	194.41	194.40	194.39	194.38
COTAS PROJ.																				
COTAS VERM.																				



COTAS TN	193.61	193.66	193.66	193.65	193.64	193.64	193.63	193.62	193.62	193.61	193.61	193.60	193.58	193.57	193.56	193.55	193.54	193.52	193.51	193.50
COTAS PROJ.																				
COTAS VERM.																				



COTAS TN	192.60	192.99	192.97	192.92	192.84	192.75	192.73	192.73	192.73	192.73	192.73	192.73	192.73	192.73	192.73	192.73	192.73	192.73	192.73	192.73	
COTAS PROJ.																					
COTAS VERM.																					




COTAS TN	192.65	192.83	192.78	192.69	192.64	192.64	192.64	192.64	192.64	192.64	192.65	192.65	192.65	192.65	192.65	192.66	192.66	192.66	192.66	192.67	
COTAS PROJ.																					
COTAS VERM.																					

LEGENDA:



ATERRO



CORTE


JOTA BARROS PROJETOS  
Arthur Moreira Torquato  
Engº Civil - CREA 53900D - CE



PREFEITURA MUNICIPAL DE MILHÃ  
RECUPERAÇÃO DE ESTRADAS VICINAIS NO MUNICÍPIO DE MILHÃ-CE

SEÇÕES TRANSVERSAIS  
PROJETISTA: ENG. CIVIL ARTHUR MOREIRA TORQUATO - CREA 53.900D-CE  
ARQUIVO: MILHÃ A BARRA - SEÇÕES.DWG

PRANCHA:  
1 / 22  
ESCALA:  
1/250




LEGENDA:

- ATERRO
- CORTE


JOTA BARROS PROJETOS  
 Arthur Moreira Torquato  
 Engº Civil - CREA 53.900/D - CE




PREFEITURA MUNICIPAL DE MILHÃ		PRANCHA:
RECUPERAÇÃO DE ESTRADAS VICINAIS NO MUNICÍPIO DE MILHÃ-CE		2 / 22
<b>SEÇÕES TRANSVERSAIS</b>		
PROJETISTA:	ENG. CIVIL ARTHUR MOREIRA TORQUATO - CREA 53.900/D-CE	ESCALA:
ARQUIVO:	MILHÃ A BARRA - SEÇÕES.DWG	1/250



LEGENDA:


 ATERRO

 CORTE

*JOTA BARROS PROJETOS*  
 Art.º Moreira Torquato  
 Eng.º Civil - CREA 53.900/D - CE



PREFEITURA MUNICIPAL DE MILHÃ		PRANCHA:
RECUPERAÇÃO DE ESTRADAS VICINAIS NO MUNICÍPIO DE MILHÃ-CE		3 / 22
<b>SEÇÕES TRANSVERSAIS</b>		
PROJETISTA:	ENG. CIVIL ARTHUR MOREIRA TORQUATO - CREA 53.900D-CE	ESCALA:
ARQUIVO:	MILHÃ A BARRA - SEÇÕES.DWG	1/250




LEGENDA:

- ATERRO
- CORTE


JOTA BARROS PROJETOS  
 Arthur Moreira Torquato  
 Engº Civil - CREA 53.900/D - CE




PREFEITURA MUNICIPAL DE MILHÃ		PRANCHA:
RECUPERAÇÃO DE ESTRADAS VICINAIS NO MUNICÍPIO DE MILHÃ-CE		4 / 22
<b>SEÇÕES TRANSVERSAIS</b>		
PROJETISTA:	ENG. CIVIL ARTHUR MOREIRA TORQUATO - CREA 53.900D-CE	ESCALA:
ARQUIVO:	MILHÃ A BARRA - SEÇÕES.DWG	1/250



LEGENDA:

 ATERRO

 CORTE

  
 JOTA BARROS PROJETOS  
 Arthur Moreira Torquato  
 Engº Civil - CREA 53900D - CE





PREFEITURA MUNICIPAL DE MILHÃ		PRANCHA:
RECUPERAÇÃO DE ESTRADAS VICINAIS NO MUNICÍPIO DE MILHÃ-CE		5 / 22
<b>SEÇÕES TRANSVERSAIS</b>		
PROJETISTA:	ENG. CIVIL ARTHUR MOREIRA TORQUATO - CREA 53.900D-CE	ESCALA:
ARQUIVO:	MILHÃ A BARRA - SEÇÕES.DWG	1/250





LEGENDA:


 ATERRO

 CORTE

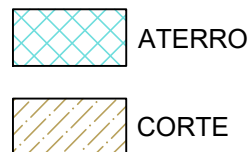
  
 JOTA BARROS PROJETOS  
 Arthur Moreira Torquato  
 Engº Civil - CREA 53.900/D - CE



PREFEITURA MUNICIPAL DE MILHÃ		PRANCHA: <b>7 / 22</b>
RECUPERAÇÃO DE ESTRADAS VICINAIS NO MUNICÍPIO DE MILHÃ-CE		
<b>SEÇÕES TRANSVERSAIS</b>		
PROJETISTA:	ENG. CIVIL ARTHUR MOREIRA TORQUATO - CREA 53.900D-CE	ESCALA: <b>1/250</b>
ARQUIVO:	MILHÃ A BARRA - SEÇÕES.DWG	



LEGENDA:

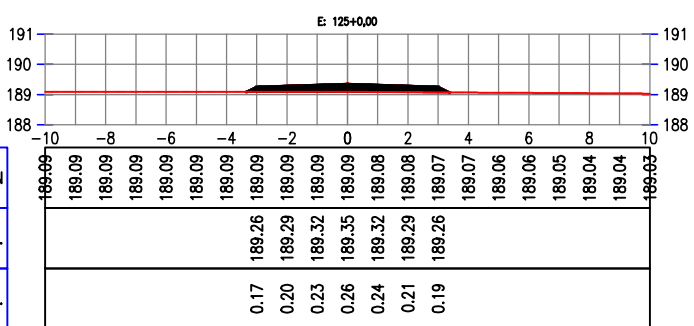
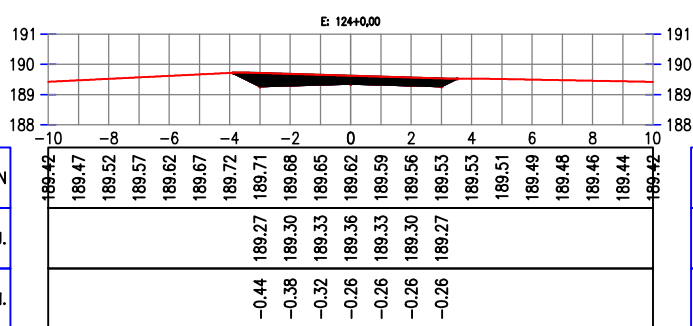
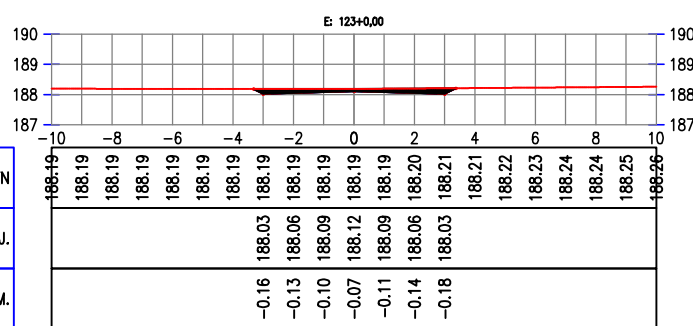
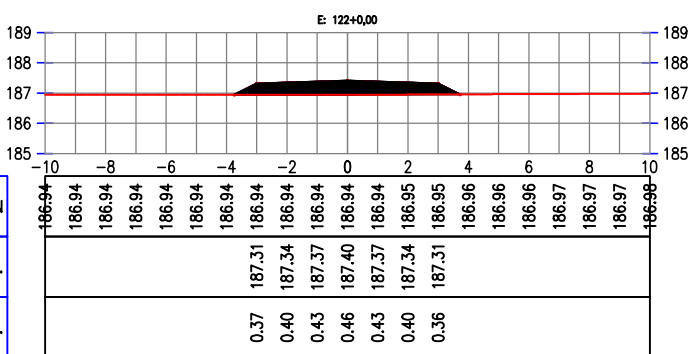
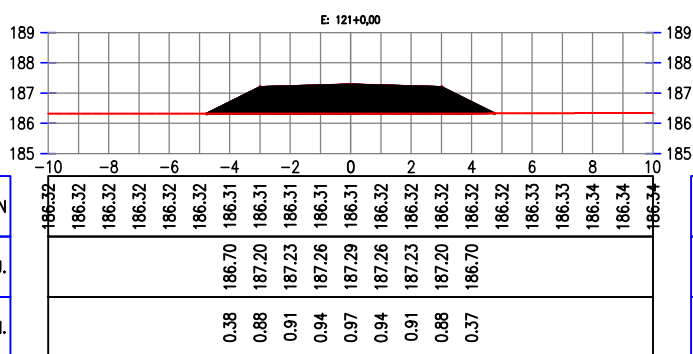
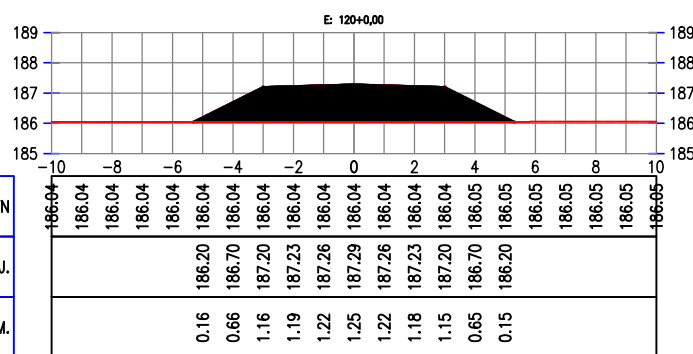
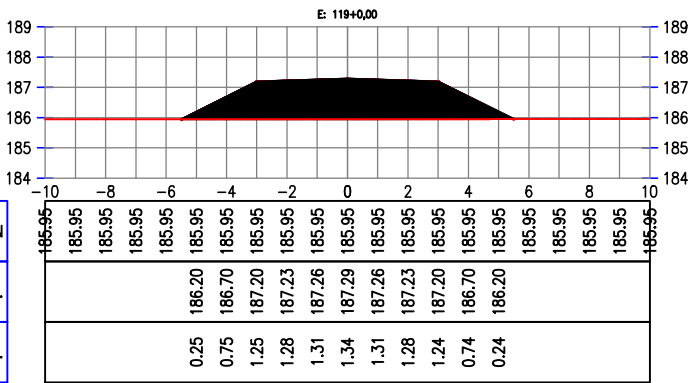
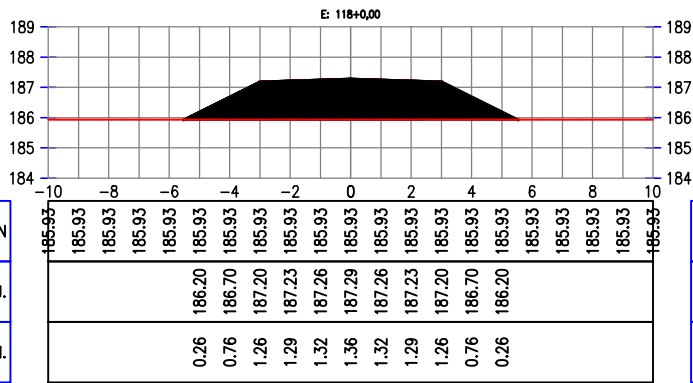
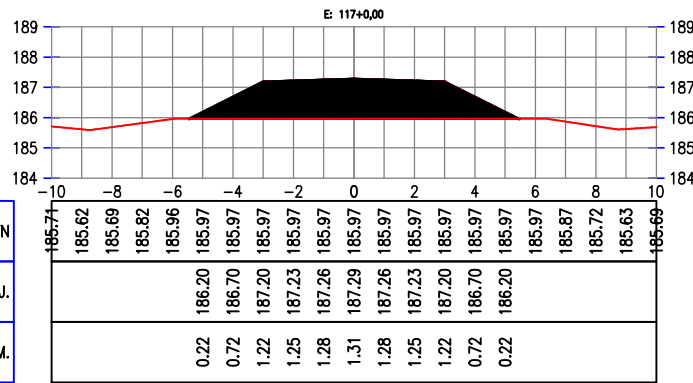
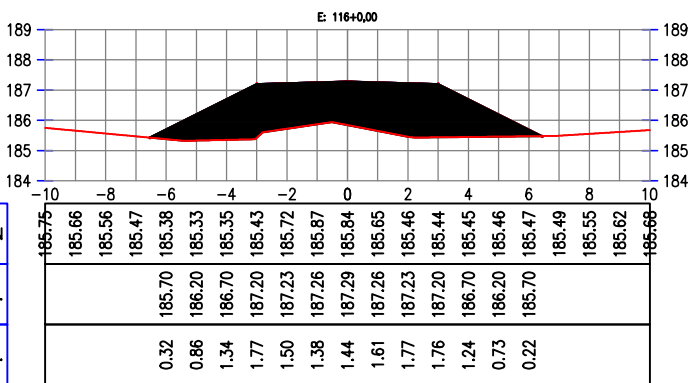
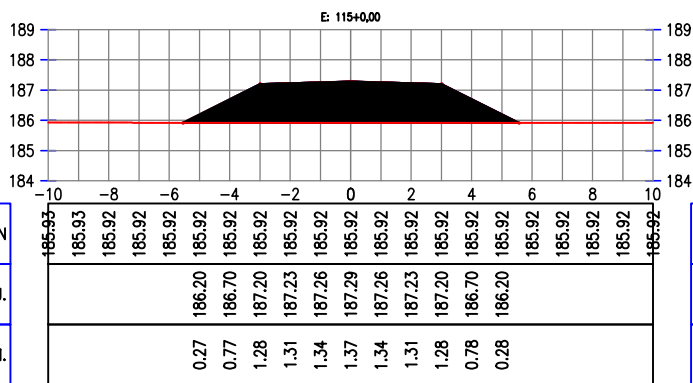
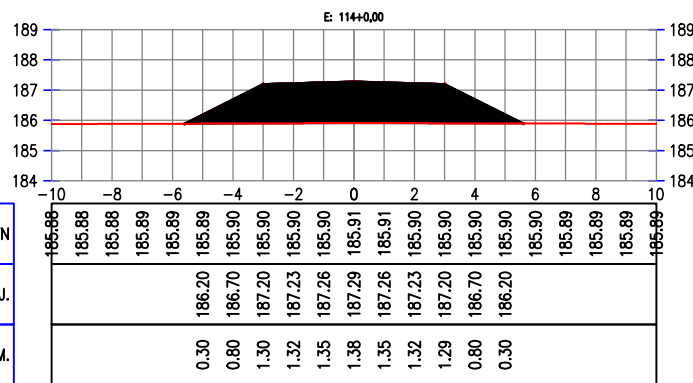


*JOTA BARROS PROJETOS*  
 Art.º Moreira Torquato  
 Eng.º Civil - CREA 53.900/D - CE



PREFEITURA MUNICIPAL DE MILHÃ		PRANCHA: <b>8 / 22</b>
RECUPERAÇÃO DE ESTRADAS VICINAIS NO MUNICÍPIO DE MILHÃ-CE		
<b>SEÇÕES TRANSVERSAIS</b>		
PROJETISTA:	ENG. CIVIL ARTHUR MOREIRA TORQUATO - CREA 53.900/D-CE	ESCALA: <b>1/250</b>
ARQUIVO:	MILHÃ A BARRA - SEÇÕES.DWG	





LEGENDA:




*Arthur Moreira Torquato*  
 JOTA BARROS PROJETOS  
 Engº Civil - CREA 53.900/D - CE



PREFEITURA MUNICIPAL DE MILHÃ  
 RECUPERAÇÃO DE ESTRADAS VICINAIS NO MUNICÍPIO DE MILHÃ-CE  
**SEÇÕES TRANSVERSAIS**  
 PROJETISTA: ENG. CIVIL ARTHUR MOREIRA TORQUATO - CREA 53.900/D-CE  
 ARQUIVO: MILHÃ A BARRA - SEÇÕES.DWG

PRANCHA:  
**9 / 22**  
 ESCALA:  
 1/250




LEGENDA:

-  ATERRO
-  CORTE


  
 JOTA BARROS PROJETOS  
 Arthur Moreira Torquato  
 Engº Civil - CREA 53900-D - CE




PREFEITURA MUNICIPAL DE MILHÃ		PRANCHA:
RECUPERAÇÃO DE ESTRADAS VICINAIS NO MUNICÍPIO DE MILHÃ-CE		<b>10 / 22</b>
<b>SEÇÕES TRANVERSAIS</b>		
PROJETISTA:	ENG. CIVIL ARTHUR MOREIRA TORQUATO - CREA 53.900D-CE	ESCALA:
ARQUIVO:	MILHÃ A BARRA - SEÇÕES.DWG	1/250



LEGENDA:

 ATERRO

 CORTE

*JOTA BARROS PROJETOS*  
 Arthur Moreira Torquato  
 Engº Civil - CREA 53900D - CE



PREFEITURA MUNICIPAL DE MILHÃ

RECUPERAÇÃO DE ESTRADAS VICINAIS NO MUNICÍPIO DE MILHÃ-CE

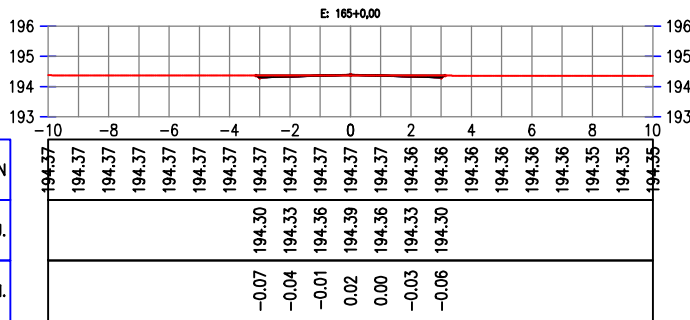
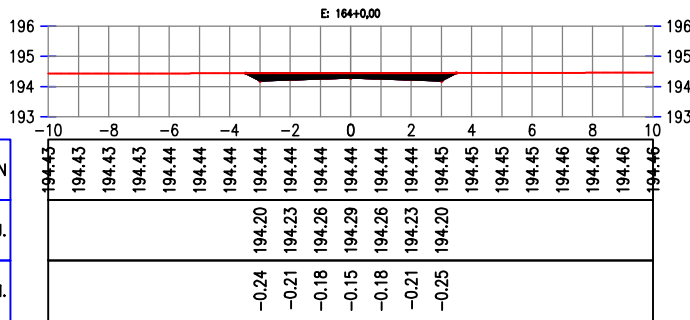
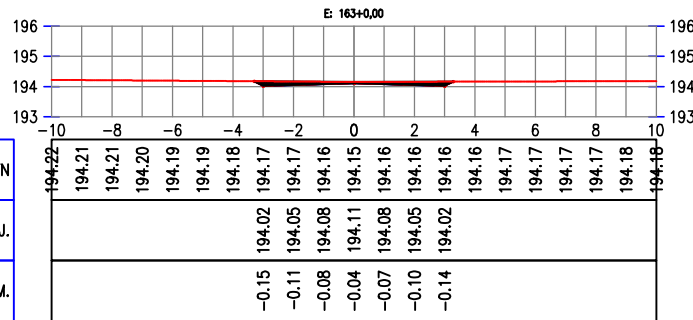
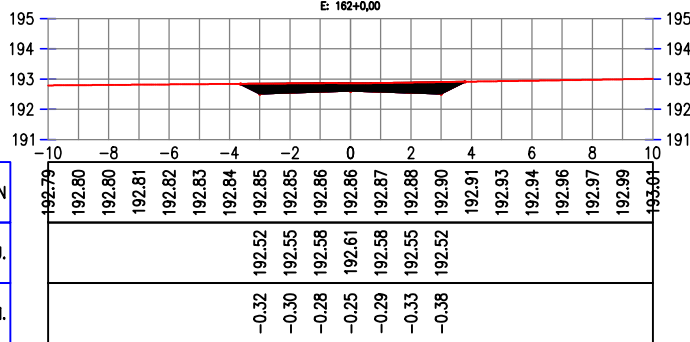
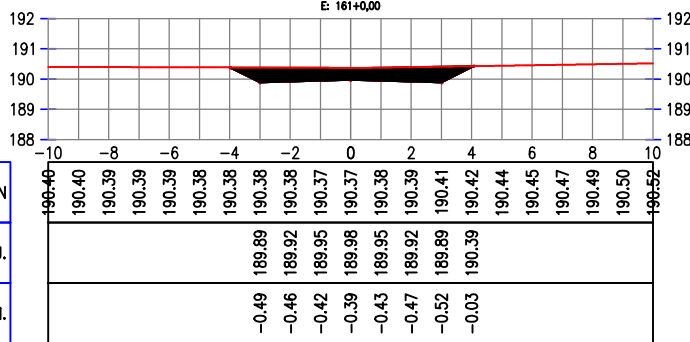
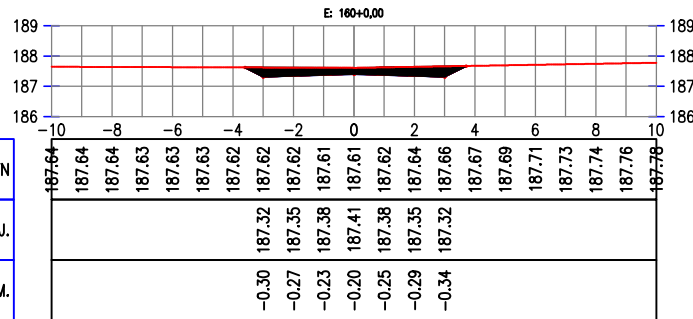
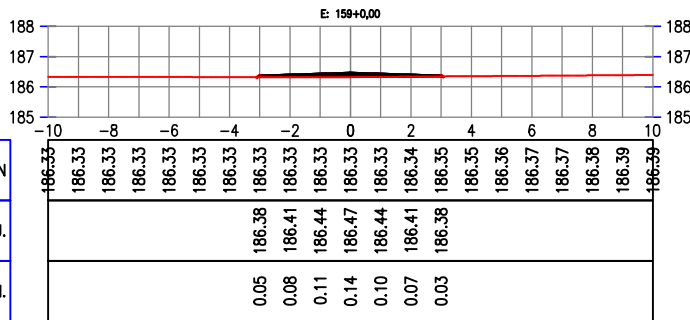
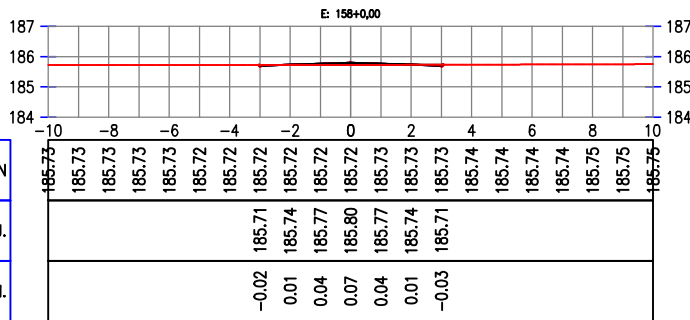
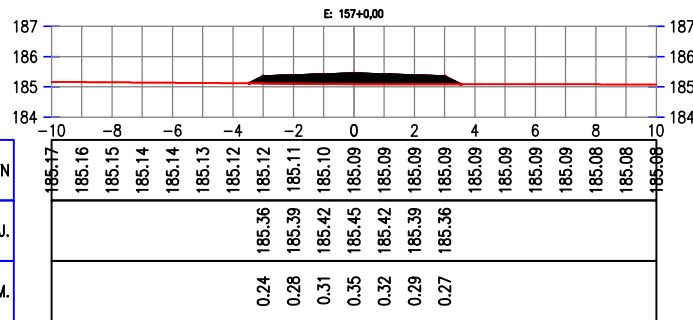
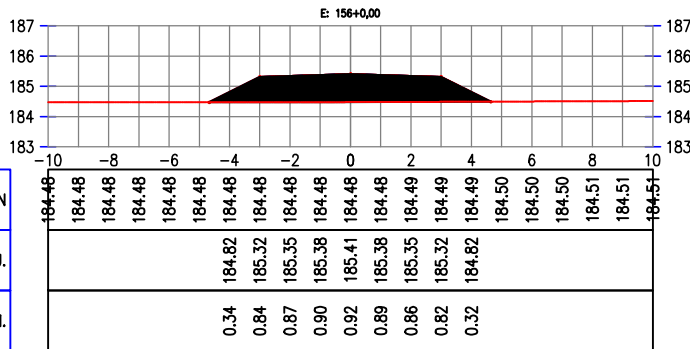
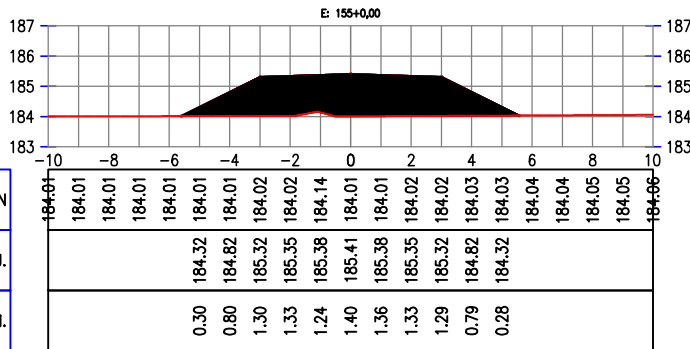
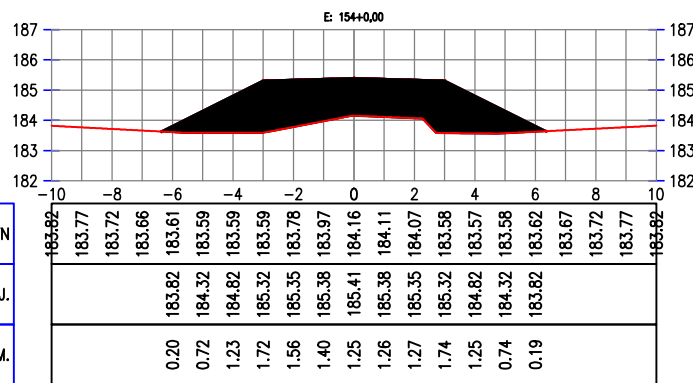
**SEÇÕES TRANSVERSAIS**

PROJETISTA: ENG. CIVIL ARTHUR MOREIRA TORQUATO - CREA 53.900D-CE

ARQUIVO: MILHÃ A BARRA - SEÇÕES.DWG

PRANCHA: 11 / 22

ESCALA: 1/250



LEGENDA:




JOTA BARROS PROJETOS  
 Art.º Moreira Torquato  
 Eng.º Civil - CREA 53.900/D - CE



PREFEITURA MUNICIPAL DE MILHÃ  
 RECUPERAÇÃO DE ESTRADAS VICINAIS NO MUNICÍPIO DE MILHÃ-CE

SEÇÕES TRANSVERSAIS  
 PROJETA: ENG. CIVIL ARTHUR MOREIRA TORQUATO - CREA 53.900D-CE  
 ARQUIVO: MILHÃ A BARRA - SEÇÕES.DWG

PRANCHA:  
 12 / 22  
 ESCALA:  
 1/250




LEGENDA:

- ATERRO
- CORTE

JOTA BARROS PROJETOS  
 Arthur Moreira Torquato  
 Engº Civil - CREA 53.900/D - CE



PREFEITURA MUNICIPAL DE MILHÃ		PRANCHA:
RECUPERAÇÃO DE ESTRADAS VICINAIS NO MUNICÍPIO DE MILHÃ-CE		<b>13 / 22</b>
<b>SEÇÕES TRANSVERSAIS</b>		
PROJETISTA:	ENG. CIVIL ARTHUR MOREIRA TORQUATO - CREA 53.900D-CE	ESCALA:
ARQUIVO:	MILHÃ A BARRA - SEÇÕES.DWG	1/250



LEGENDA:


-  ATERRO
-  CORTE

  
 JOTA BARROS PROJETOS  
 Arthur Moreira Torquato  
 Engº Civil - CREA 53.900/D - CE



PREFEITURA MUNICIPAL DE MILHÃ	
RECUPERAÇÃO DE ESTRADAS VICINAIS NO MUNICÍPIO DE MILHÃ-CE	
<b>SEÇÕES TRANSVERSAIS</b>	
PROJETISTA:	ENG. CIVIL ARTHUR MOREIRA TORQUATO - CREA 53.900/D-CE
ARQUIVO:	MILHÃ A BARRA - SEÇÕES.DWG

PRANCHA:	<b>14 / 22</b>
ESCALA:	1/250




LEGENDA:

- ATERRO
- CORTE

JOTA BARROS PROJETOS  
 Arthur Moreira Torquato  
 Engº Civil - CREA 53.900/D - CE



PREFEITURA MUNICIPAL DE MILHÃ		PRANCHA:
RECUPERAÇÃO DE ESTRADAS VICINAIS NO MUNICÍPIO DE MILHÃ-CE		<b>15 / 22</b>
<b>SEÇÕES TRANSVERSAIS</b>		
PROJETISTA:	ENG. CIVIL ARTHUR MOREIRA TORQUATO - CREA 53.900D-CE	ESCALA:
ARQUIVO:	MILHÃ A BARRA - SEÇÕES.DWG	1/250



LEGENDA:


-  ATERRO
-  CORTE

  
**JOTA BARROS PROJETOS**  
 Arthur Moreira Torquato  
 Engº Civil - CREA 53900D - CE



PREFEITURA MUNICIPAL DE MILHÃ		PRANCHA: <b>16 / 22</b>
RECUPERAÇÃO DE ESTRADAS VICINAIS NO MUNICÍPIO DE MILHÃ-CE		
<b>SEÇÕES TRANSVERSAIS</b>		
PROJETISTA:	ENG. CIVIL ARTHUR MOREIRA TORQUATO - CREA 53.900D-CE	ESCALA: <b>1/250</b>
ARQUIVO:	MILHÃ A BARRA - SEÇÕES.DWG	





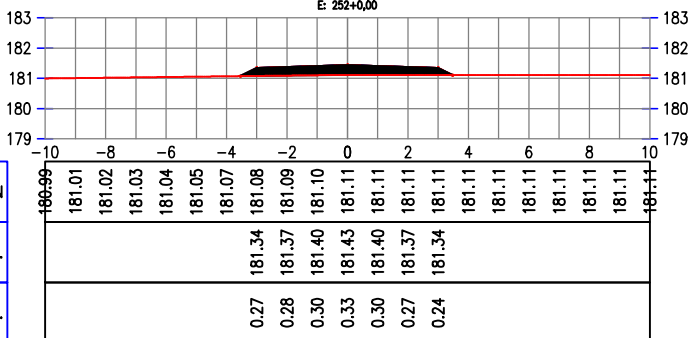
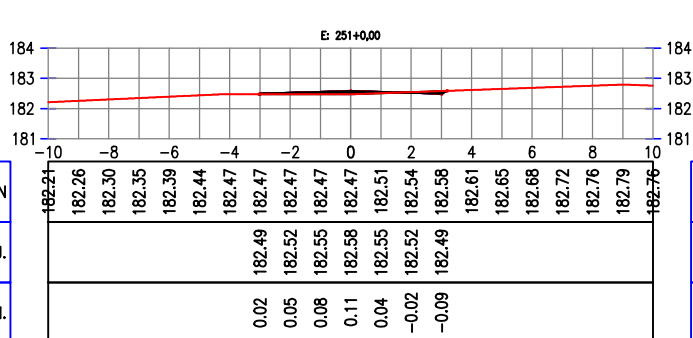
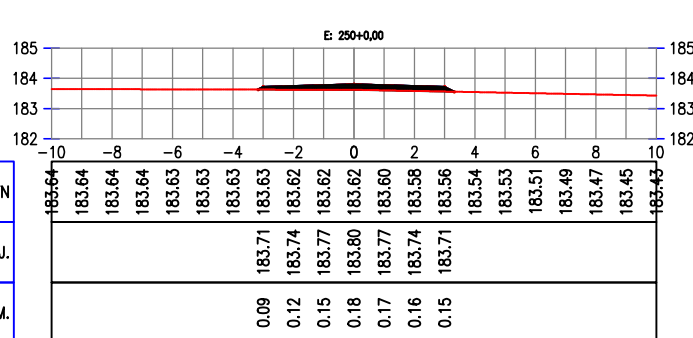
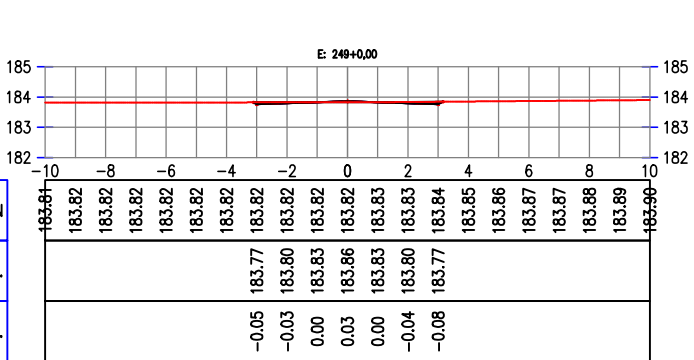
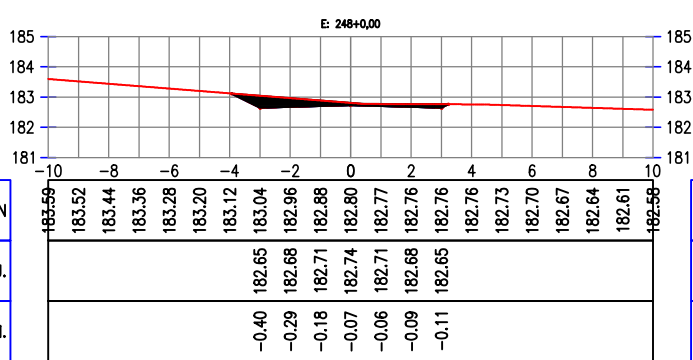
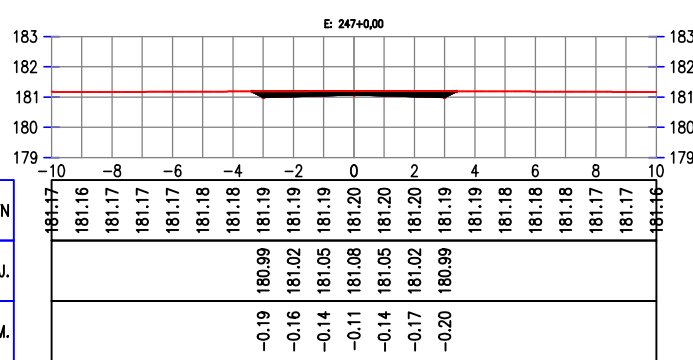
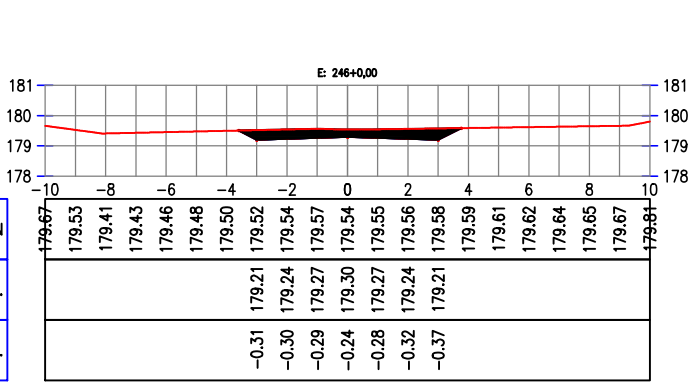
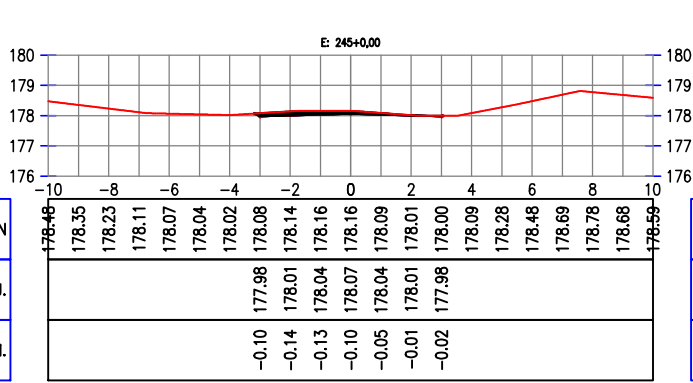
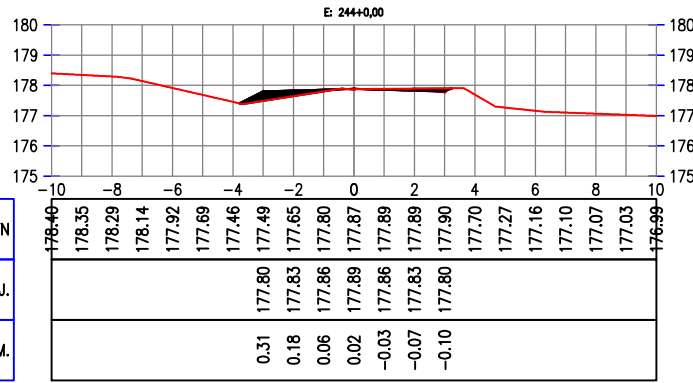
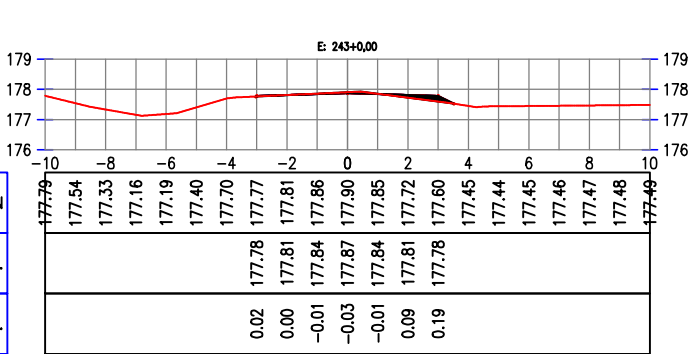
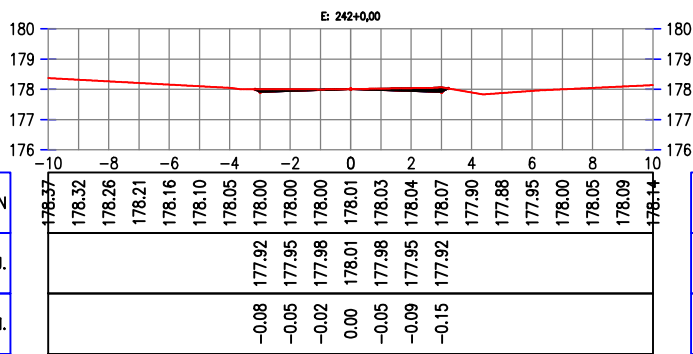
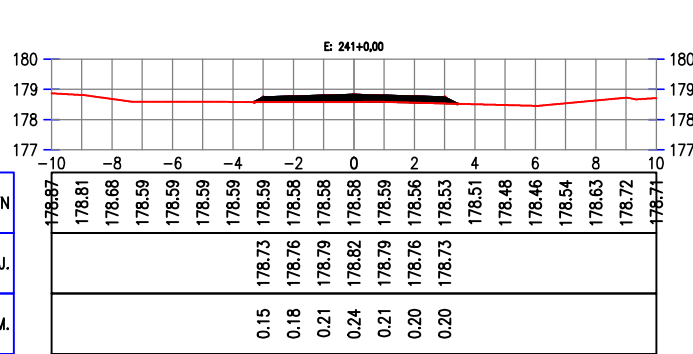
LEGENDA:

- ATERRO
- CORTE


JOTA BARROS PROJETOS  
 Arthur Moreira Torquato  
 Engº Civil - CREA 53900-D-CE




PREFEITURA MUNICIPAL DE MILHÃ		PRANCHA:
RECUPERAÇÃO DE ESTRADAS VICINAIS NO MUNICÍPIO DE MILHÃ-CE		<b>17 / 22</b>
<b>SEÇÕES TRANSVERSAIS</b>		
PROJETISTA:	ENG. CIVIL ARTHUR MOREIRA TORQUATO - CREA 53.900D-CE	ESCALA:
ARQUIVO:	MILHÃ A BARRA - SEÇÕES.DWG	1/250



LEGENDA:

 ATERRO

 CORTE

  
 JOTA BARROS PROJETOS  
 Arthur Moreira Torquato  
 Engº Civil - CREA 53900D - CE



PREFEITURA MUNICIPAL DE MILHÃ

RECUPERAÇÃO DE ESTRADAS VICINAIS NO MUNICÍPIO DE MILHÃ-CE

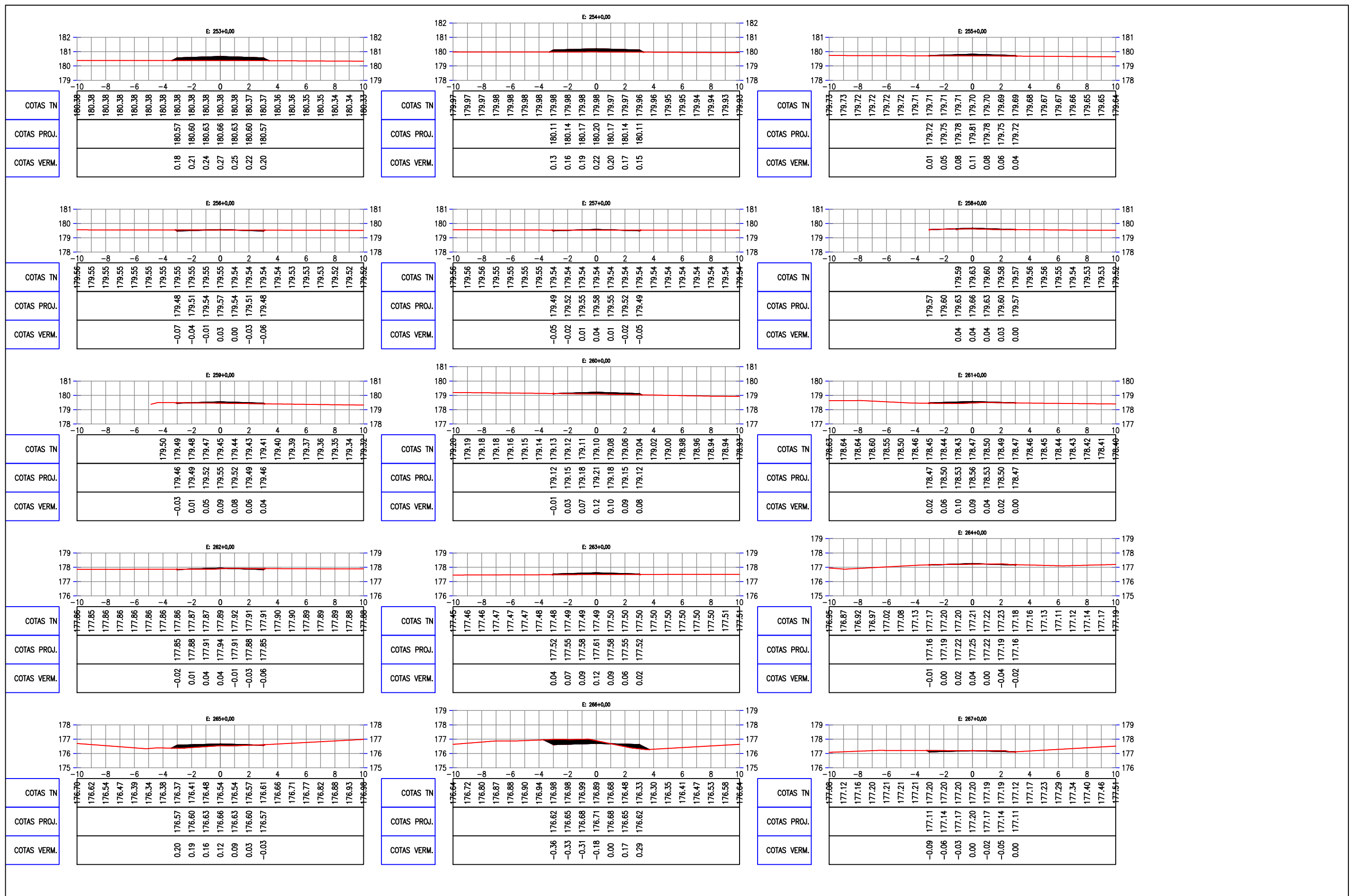
SEÇÕES TRANSVERSAIS

PROJETISTA: ENG. CIVIL ARTHUR MOREIRA TORQUATO - CREA 53.900D-CE

ARQUIVO: MILHÃ A BARRA - SEÇÕES.DWG

PRANCHA: 18 / 22

ESCALA: 1/250




LEGENDA:

-  ATERRO
-  CORTE

  
 JOTA BARROS PROJETOS  
 Arthur Moreira Torquato  
 Engº Civil - CREA 53900D - CE



PREFEITURA MUNICIPAL DE MILHÃ		PRANCHA:
RECUPERAÇÃO DE ESTRADAS VICINAIS NO MUNICÍPIO DE MILHÃ-CE		<b>19 / 22</b>
<b>SEÇÕES TRANSVERSAIS</b>		
PROJETISTA:	ENG. CIVIL ARTHUR MOREIRA TORQUATO - CREA 53.900D-CE	ESCALA:
ARQUIVO:	MILHÃ A BARRA - SEÇÕES.DWG	1/250




LEGENDA:

-  ATERRO
-  CORTE

  
 JOTA BARROS PROJETOS  
 Arthur Moreira Torquato  
 Engº Civil - CREA 53.900/D - CE



PREFEITURA MUNICIPAL DE MILHÃ		PRANCHA: <b>20 / 22</b>
RECUPERAÇÃO DE ESTRADAS VICINAIS NO MUNICÍPIO DE MILHÃ-CE		
<b>SEÇÕES TRANSVERSAIS</b>		
PROJETISTA:	ENG. CIVIL ARTHUR MOREIRA TORQUATO - CREA 53.900D-CE	ESCALA: <b>1/250</b>
ARQUIVO:	MILHÃ A BARRA - SEÇÕES.DWG	



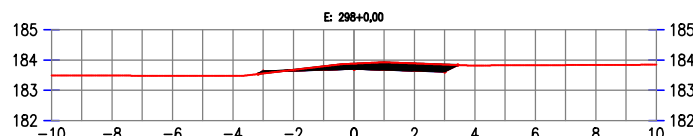
LEGENDA:



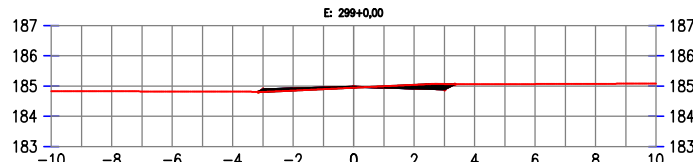
*JOTA BARROS PROJETOS*  
*Arthur Moreira Torquato*  
 Engº Civil - CREA 53.900/D - CE



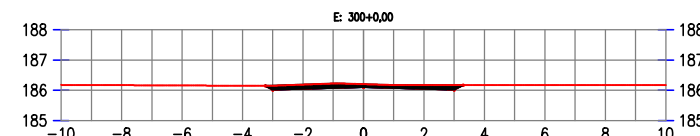
PREFEITURA MUNICIPAL DE MILHÃ		PRANCHA:
RECUPERAÇÃO DE ESTRADAS VICINAIS NO MUNICÍPIO DE MILHÃ-CE		<b>21 / 22</b>
<b>SEÇÕES TRANSVERSAIS</b>		ESCALA:
PROJETISTA:	ENG. CIVIL ARTHUR MOREIRA TORQUATO - CREA 53.900D-CE	1/250
ARQUIVO:	MILHÃ A BARRA - SEÇÕES.DWG	



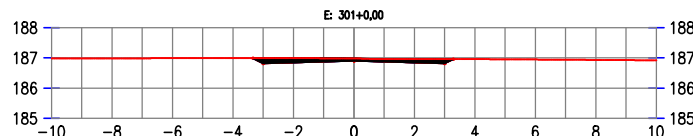
COTAS TN	183.49 183.49 183.48 183.48 183.48 183.47 183.47 183.56 183.67 183.79 183.88 183.92 183.89 183.85 183.82 183.82 183.83 183.83 183.84 183.84
COTAS PROJ.	183.49 183.49 183.48 183.48 183.48 183.47 183.47 183.56 183.67 183.79 183.88 183.92 183.89 183.85 183.82 183.82 183.83 183.83 183.84 183.84
COTAS VERM.	0.06 -0.02 -0.11 -0.17 -0.24 -0.24 -0.23



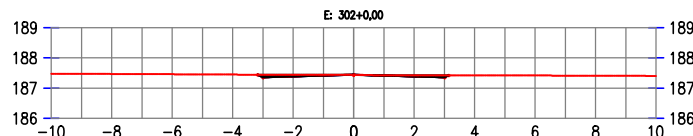
COTAS TN	184.83 184.82 184.82 184.82 184.81 184.81 184.85 184.90 184.94 184.99 185.04 185.06 185.06 185.06 185.07 185.07 185.08 185.08
COTAS PROJ.	184.83 184.82 184.82 184.82 184.81 184.81 184.85 184.90 184.94 184.99 185.04 185.06 185.06 185.06 185.07 185.07 185.08 185.08
COTAS VERM.	0.08 0.07 0.05 0.03 -0.04 -0.12 -0.18



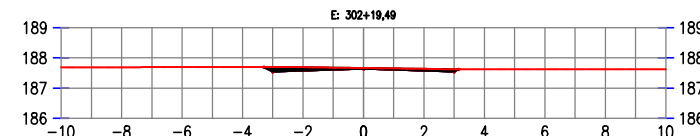
COTAS TN	186.17 186.17 186.16 186.16 186.15 186.15 186.15 186.19 186.22 186.20 186.17 186.17 186.17 186.17 186.17
COTAS PROJ.	186.17 186.17 186.16 186.16 186.15 186.15 186.15 186.19 186.22 186.20 186.17 186.17 186.17 186.17 186.17
COTAS VERM.	-0.13 -0.13 -0.14 -0.09 -0.09 -0.12 -0.15



COTAS TN	186.99 186.99 186.99 186.99 186.99 186.99 186.99 186.99 186.98 186.97 186.97 186.96 186.95 186.95 186.94 186.93 186.93
COTAS PROJ.	186.99 186.99 186.99 186.99 186.99 186.99 186.99 186.99 186.98 186.97 186.97 186.96 186.95 186.95 186.94 186.93 186.93
COTAS VERM.	-0.17 -0.14 -0.11 -0.07 -0.08 -0.11 -0.14



COTAS TN	187.46 187.48 187.47 187.47 187.46 187.46 187.45 187.45 187.44 187.44 187.44 187.43 187.43 187.43 187.42 187.42 187.41 187.41
COTAS PROJ.	187.46 187.48 187.47 187.47 187.46 187.46 187.45 187.45 187.44 187.44 187.44 187.43 187.43 187.43 187.42 187.42 187.41 187.41
COTAS VERM.	-0.09 -0.06 -0.02 0.01 -0.01 -0.04 -0.07



COTAS TN	187.69 187.69 187.69 187.70 187.70 187.70 187.70 187.69 187.68 187.67 187.65 187.64 187.62 187.62 187.62 187.62 187.62
COTAS PROJ.	187.69 187.69 187.69 187.70 187.70 187.70 187.70 187.69 187.68 187.67 187.65 187.64 187.62 187.62 187.62 187.62 187.62
COTAS VERM.	-0.15 -0.11 -0.07 -0.02 -0.04 -0.06 -0.07

LEGENDA:



*Arthur Moreira Torquato*  
**JOTA BARROS PROJETOS**  
 Arthur Moreira Torquato  
 Engº Civil - CREA 53900D - CE



PREFEITURA MUNICIPAL DE MILHÃ		PRANCHA:
RECUPERAÇÃO DE ESTRADAS VICINAIS NO MUNICÍPIO DE MILHÃ-CE		22 / 22
<b>SEÇÕES TRANSVERSAIS</b>		
PROJETISTA:	ENG. CIVIL ARTHUR MOREIRA TORQUATO - CREA 53.900D-CE	ESCALA:
ARQUIVO:	MILHÃ A BARRA - SEÇÕES.DWG	1/250