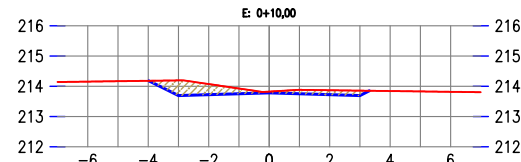
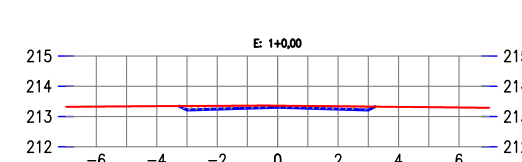


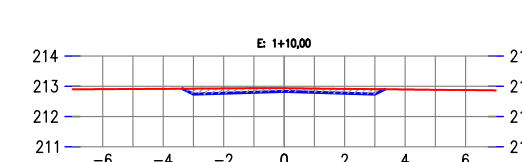
COTAS TN	215.04	214.99	214.85	214.70	214.55	214.41	214.26	214.32	214.38	214.43	214.47	214.50	214.54
COTAS PROJ.	-0.18	214.67	214.17	214.70	-0.35	214.20	214.55	-0.18	214.23	214.41	0.00	214.26	214.26
COTAS VERM.													



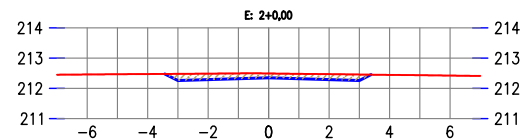
COTAS TN	214.15	214.17	214.18	214.19	214.07	213.92	213.82	213.88	213.87	213.85	213.84	213.83	213.82
COTAS PROJ.	-0.50	213.69	214.19	214.07	-0.35	213.72	214.07	-0.17	213.75	213.92	-0.04	213.78	213.82
COTAS VERM.													



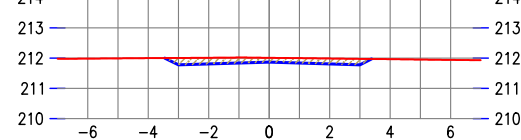
COTAS TN	213.33	213.33	213.34	213.35	213.35	213.35	213.36	213.36	213.35	213.34	213.33	213.31	213.30
COTAS PROJ.	-0.13	213.21	213.35	213.35	-0.11	213.24	213.35	-0.08	213.27	213.36	-0.05	213.30	213.36
COTAS VERM.													



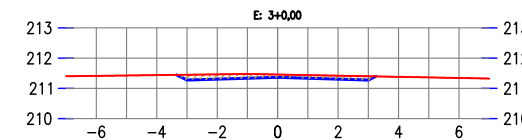
COTAS TN	212.90	212.91	212.92	212.93	212.93	212.93	212.92	212.91	212.90	212.89	212.88	212.87	212.87
COTAS PROJ.	-0.18	212.74	212.92	212.93	-0.16	212.77	212.93	-0.14	212.80	212.93	-0.11	212.83	212.93
COTAS VERM.													



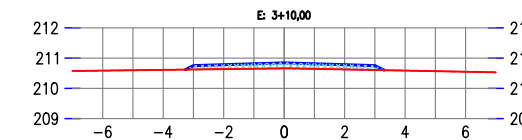
COTAS TN	212.46	212.47	212.47	212.48	212.49	212.50	212.49	212.47	212.46	212.45	212.44	212.44	212.42
COTAS PROJ.	-0.22	212.26	212.48	212.49	-0.20	212.29	212.49	-0.17	212.32	212.50	-0.14	212.35	212.49
COTAS VERM.													



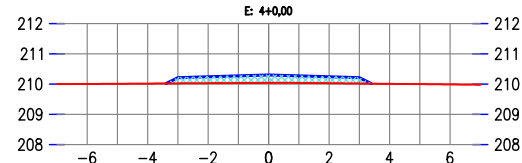
COTAS TN	211.98	211.99	212.00	212.01	212.01	212.02	212.01	212.00	211.99	211.98	211.97	211.95	211.94
COTAS PROJ.	-0.23	211.78	212.01	212.01	-0.21	211.81	212.01	-0.18	211.84	212.02	-0.14	211.87	212.01
COTAS VERM.													



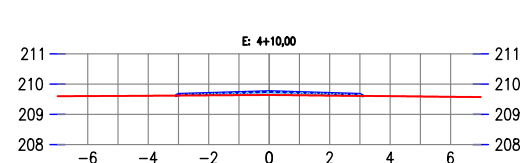
COTAS TN	211.41	211.43	211.44	211.45	211.46	211.46	211.46	211.44	211.42	211.40	211.38	211.36	211.34
COTAS PROJ.	-0.18	211.28	211.46	211.46	-0.16	211.31	211.46	-0.14	211.34	211.46	-0.09	211.37	211.46
COTAS VERM.													



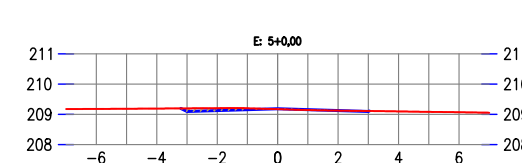
COTAS TN	210.59	210.60	210.61	210.62	210.64	210.65	210.66	210.65	210.63	210.61	210.59	210.57	210.55
COTAS PROJ.	0.13	210.75	210.62	210.64	0.15	210.78	210.66	0.16	210.81	210.66	0.18	210.84	210.66
COTAS VERM.													



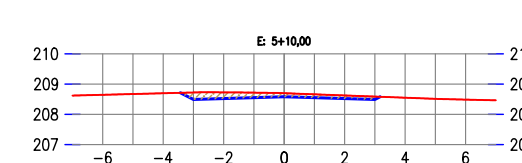
COTAS TN	210.00	210.01	210.02	210.03	210.04	210.04	210.04	210.03	210.02	210.01	210.00	209.99	209.99
COTAS PROJ.	0.19	210.21	210.02	210.03	0.21	210.24	210.04	0.24	210.27	210.04	0.26	210.30	210.04
COTAS VERM.													



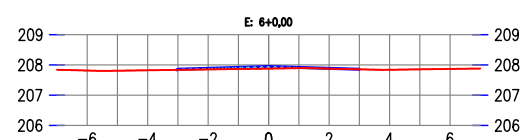
COTAS TN	209.60	209.61	209.61	209.62	209.63	209.63	209.64	209.63	209.61	209.59	209.58	209.58	209.58
COTAS PROJ.	0.04	209.66	209.62	209.63	0.06	209.69	209.63	0.09	209.72	209.63	0.11	209.75	209.64
COTAS VERM.													



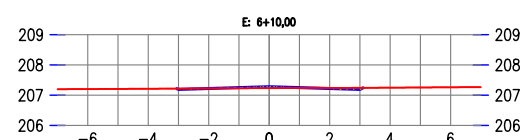
COTAS TN	209.18	209.18	209.19	209.20	209.20	209.20	209.17	209.14	209.12	209.10	209.08	209.07	209.07
COTAS PROJ.	-0.10	209.09	209.20	209.20	-0.08	209.12	209.20	-0.05	209.15	209.20	0.01	209.18	209.17
COTAS VERM.													



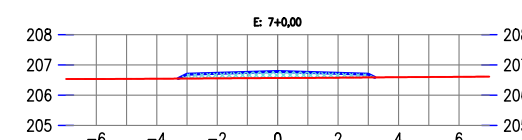
COTAS TN	208.64	208.67	208.70	208.72	208.73	208.72	208.70	208.66	208.62	208.59	208.55	208.51	208.49
COTAS PROJ.	-0.23	208.49	208.72	208.73	-0.20	208.52	208.72	-0.16	208.55	208.66	-0.12	208.58	208.66
COTAS VERM.													



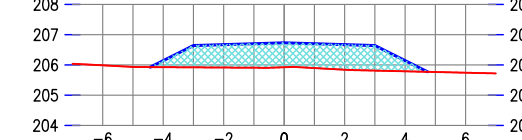
COTAS TN	207.82	207.81	207.82	207.84	207.85	207.87	207.88	207.89	207.88	207.86	207.84	207.86	207.87
COTAS PROJ.	0.02	207.86	207.84	207.85	0.04	207.89	207.87	0.05	207.92	207.88	0.07	207.95	207.88
COTAS VERM.													



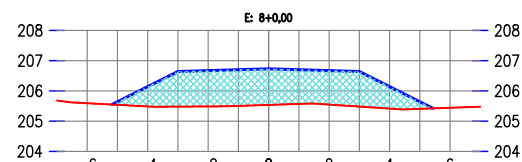
COTAS TN	207.20	207.21	207.21	207.22	207.23	207.23	207.24	207.24	207.24	207.25	207.26	207.26	207.26
COTAS PROJ.	-0.03	207.19	207.22	207.22	0.00	207.22	207.23	0.02	207.25	207.23	0.04	207.28	207.24
COTAS VERM.													



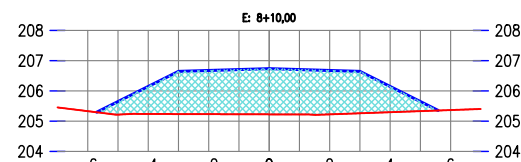
COTAS TN	206.54	206.54	206.55	206.55	206.56	206.56	206.57	206.57	206.58	206.59	206.60	206.61	206.61
COTAS PROJ.	0.14	206.70	206.55	206.56	0.17	206.73	206.56	0.19	206.76	206.56	0.22	206.79	206.57
COTAS VERM.													



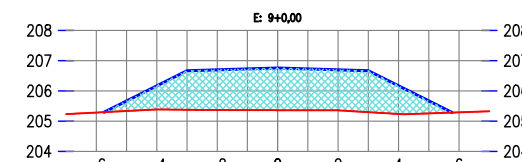
COTAS TN	205.99	205.94	205.93	205.92	205.91	205.90	205.89	205.84	205.81	205.79	205.77	205.74	205.74
COTAS PROJ.	0.22	206.14	205.93	205.92	0.72	206.64	205.92	0.76	206.67	205.90	0.79	206.70	205.90
COTAS VERM.													



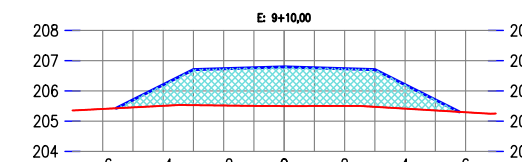
COTAS TN	205.59	205.54	205.49	205.48	205.50	205.54	205.57	205.55	205.48	205.41	205.41	205.41	205.44
COTAS PROJ.	0.10	205.64	205.49	205.48	1.16	206.64	205.49	1.18	206.67	205.48	1.19	206.70	205.50
COTAS VERM.													



COTAS TN	205.33	205.22	205.24	205.23	205.23	205.23	205.22	205.22	205.26	205.30	205.33	205.33	205.37
COTAS PROJ.	0.43	205.65	205.24	205.23	1.44	206.68	205.23	1.48	206.71	205.23	1.51	206.74	205.22
COTAS VERM.													



COTAS TN	205.28	205.34	205.39	205.38	205.37	205.36	205.36	205.36	205.30	205.24	205.26	205.26	205.29
COTAS PROJ.	0.33	205.67	205.34	205.38	1.29	206.70	205.37	1.33	206.73	205.36	1.36	206.76	205.36
COTAS VERM.													



COTAS TN	205.40	205.45	205.51	205.53	205.52	205.50	205.50	205.50	205.47	205.41	205.35	205.35	205.29
COTAS PROJ.	0.25	205.70	205.51	205.53	1.17	206.70	205.52	1.22	206.73	205.50	1.26	206.76	205.50
COTAS VERM.													

LEGENDA:

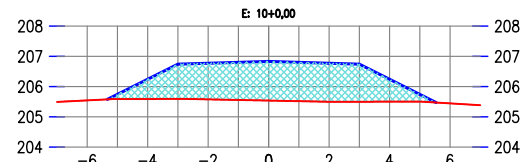


JOTA BARROS PROJETOS
Arthur Moreira Torquato
Engº Civil - CREA 53900D - CE

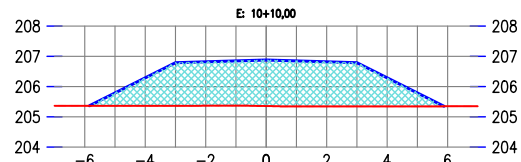


PREFEITURA MUNICIPAL DE MILHÃ
RECUPERAÇÃO DE ESTRADAS VICINAIS NO MUNICÍPIO MILHÃ-CE -
TRECHO SÍTIO VALENTIM A PEDRA FINA
SEÇÕES TRANSVERSAIS
PROJETISTA: ENG. CIVIL ARTHUR MOREIRA TORQUATO - CREA 53.900D-CE
ARQUIVO: SÍTIO VALENTIM A PEDRA FINA_SEÇÕES.DWG

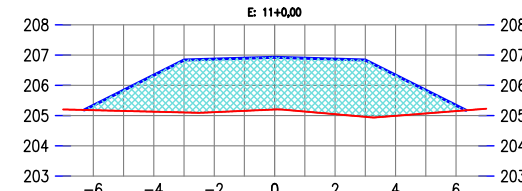
PRANCHA:
1 / 08
ESCALA:
1/250



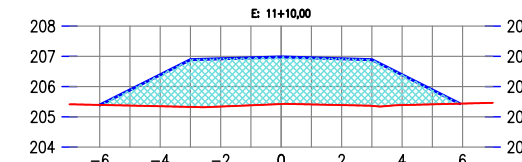
COTAS TN	205.54	205.59	205.59	205.58	205.56	205.54	205.52	205.50	205.50	205.50	205.45
COTAS PROJ.	205.74	206.24	206.74	206.77	206.80	206.83	206.80	206.77	206.74	206.24	205.74
COTAS VERM.	0.16	0.65	1.15	1.20	1.25	1.30	1.29	1.28	1.24	0.74	0.24



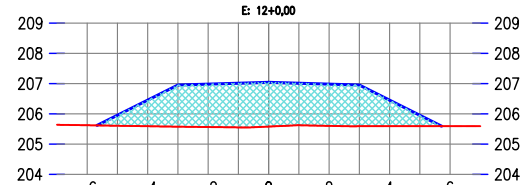
COTAS TN	205.37	205.37	205.37	205.37	205.37	205.37	205.36	205.34	205.34	205.35	205.35
COTAS PROJ.	205.79	206.29	206.79	206.82	206.85	206.88	206.85	206.82	206.79	206.29	205.79
COTAS VERM.	0.42	0.92	1.42	1.45	1.48	1.52	1.50	1.47	1.44	0.94	0.44



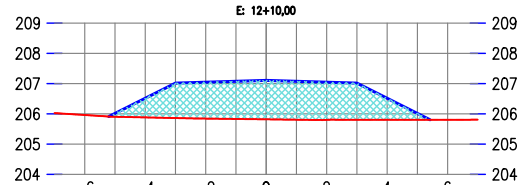
COTAS TN	205.34	205.18	205.15	205.13	205.10	205.11	205.16	205.20	205.13	205.05	205.15
COTAS PROJ.	205.84	206.34	206.84	206.87	206.90	206.93	206.90	206.87	206.84	206.34	205.84
COTAS VERM.	0.16	0.68	1.21	1.73	1.75	1.74	1.73	1.76	1.82	1.88	1.34



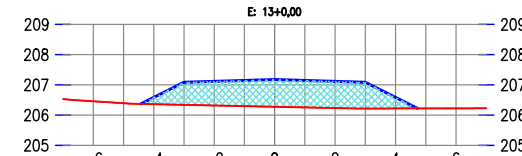
COTAS TN	205.39	205.37	205.35	205.33	205.34	205.38	205.42	205.39	205.36	205.39	205.41
COTAS PROJ.	205.89	206.39	206.89	206.92	206.95	206.98	205.42	206.92	206.89	206.39	205.89
COTAS VERM.	0.52	1.04	1.56	1.58	1.57	1.56	1.54	1.53	1.53	1.00	0.48



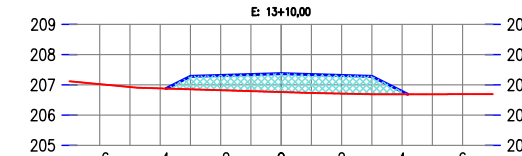
COTAS TN	205.62	205.61	205.58	205.56	205.55	205.58	205.62	205.60	205.59	205.59	205.59
COTAS PROJ.	205.95	206.45	206.95	206.98	207.01	207.04	207.01	206.98	206.95	206.45	205.95
COTAS VERM.	0.35	0.86	1.38	1.42	1.46	1.46	1.39	1.38	1.36	0.86	0.36



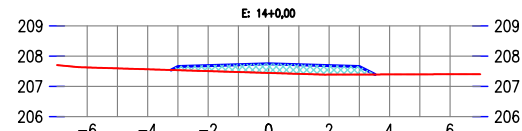
COTAS TN	205.96	205.90	205.88	205.86	205.84	205.83	205.82	205.81	205.80	205.80	205.81
COTAS PROJ.	206.02	206.52	207.02	207.05	207.08	207.11	207.08	207.05	207.02	206.52	206.02
COTAS VERM.	0.11	0.63	1.15	1.20	1.24	1.29	1.27	1.24	1.21	0.71	0.21



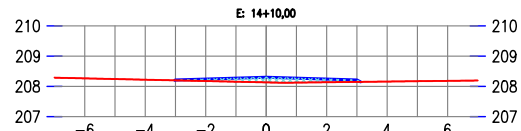
COTAS TN	206.46	206.39	206.36	206.34	206.32	206.30	206.28	206.25	206.23	206.22	206.22
COTAS PROJ.	206.58	207.08	207.11	207.14	207.17	207.20	207.14	207.11	207.08	206.58	206.22
COTAS VERM.	0.22	0.74	0.80	0.85	0.90	0.89	0.88	0.87	0.87	0.36	0.22



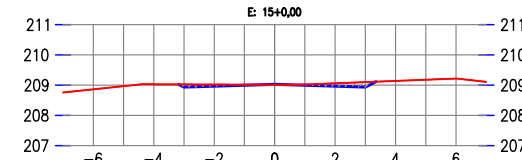
COTAS TN	207.02	206.93	206.88	206.85	206.82	206.79	206.76	206.73	206.71	206.69	206.69
COTAS PROJ.	207.28	207.31	207.34	207.37	207.34	207.31	207.28	207.28	207.28	206.78	206.69
COTAS VERM.	0.43	0.49	0.55	0.61	0.61	0.60	0.59	0.59	0.59	0.09	0.09



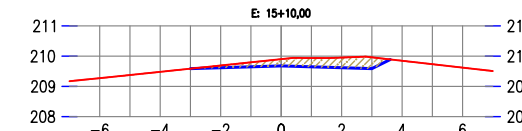
COTAS TN	207.63	207.60	207.57	207.51	207.48	207.44	207.41	207.39	207.40	207.40	207.40
COTAS PROJ.	207.66	207.69	207.72	207.72	207.75	207.72	207.41	207.39	207.40	207.40	207.40
COTAS VERM.	0.12	0.18	0.24	0.30	0.30	0.30	0.30	0.26	0.26	0.26	0.26



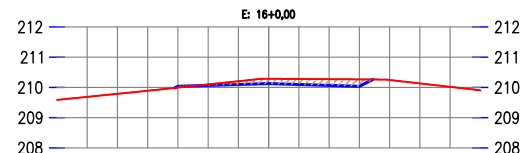
COTAS TN	208.27	208.24	208.22	208.20	208.18	208.16	208.13	208.13	208.14	208.15	208.16
COTAS PROJ.	208.21	208.24	208.27	208.27	208.27	208.24	208.14	208.15	208.16	208.17	208.18
COTAS VERM.	0.01	0.06	0.12	0.17	0.15	0.10	0.06	0.06	0.06	0.06	0.06



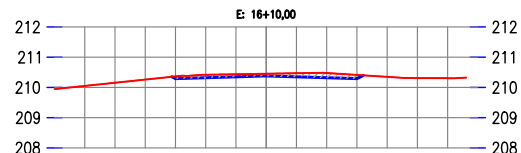
COTAS TN	208.86	208.97	209.03	209.03	209.02	209.02	209.01	209.02	209.02	209.06	209.10
COTAS PROJ.	208.94	208.97	209.02	209.00	209.03	209.03	209.01	209.02	209.02	209.06	209.10
COTAS VERM.	-0.09	-0.05	-0.02	0.02	0.02	0.02	0.02	0.02	0.02	0.02	0.02



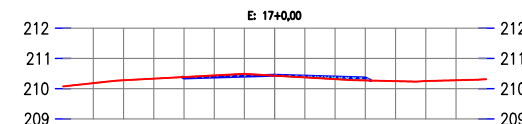
COTAS TN	209.27	209.38	209.48	209.59	209.69	209.80	209.90	209.94	209.96	209.85	209.73
COTAS PROJ.	209.27	209.38	209.48	209.59	209.69	209.80	209.90	209.94	209.96	209.85	209.73
COTAS VERM.	0.00	-0.07	-0.15	-0.22	-0.29	-0.34	-0.37	-0.37	-0.37	-0.37	-0.37



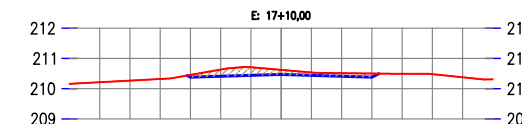
COTAS TN	209.69	209.79	209.89	210.00	210.10	210.21	210.29	210.28	210.27	210.25	210.13
COTAS PROJ.	210.04	210.07	210.10	210.13	210.13	210.29	210.29	210.28	210.27	210.25	210.13
COTAS VERM.	0.04	-0.03	-0.11	-0.16	-0.18	-0.20	-0.23	-0.23	-0.23	-0.23	-0.23



COTAS TN	210.05	210.16	210.26	210.37	210.42	210.44	210.45	210.47	210.48	210.41	210.35
COTAS PROJ.	210.29	210.32	210.35	210.38	210.42	210.44	210.45	210.47	210.48	210.41	210.35
COTAS VERM.	-0.07	-0.10	-0.08	-0.07	-0.12	-0.15	-0.12	-0.12	-0.12	-0.12	-0.12



COTAS TN	210.18	210.28	210.33	210.39	210.44	210.49	210.43	210.37	210.32	210.27	210.25
COTAS PROJ.	210.36	210.39	210.42	210.44	210.47	210.49	210.43	210.37	210.32	210.27	210.25
COTAS VERM.	-0.03	-0.05	-0.07	0.02	0.04	0.07	0.07	0.07	0.07	0.07	0.07



COTAS TN	210.21	210.27	210.32	210.46	210.63	210.71	210.62	210.54	210.51	210.50	210.49
COTAS PROJ.	210.38	210.41	210.44	210.47	210.54	210.62	210.62	210.54	210.51	210.50	210.49
COTAS VERM.	-0.07	-0.22	-0.27	-0.15	-0.09	-0.10	-0.12	-0.12	-0.12	-0.12	-0.12

LEGENDA:

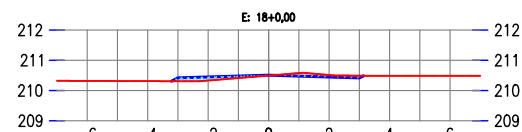


Artur Moreira Torquato
 JOTABARROS PROJETOS
 Arthur Moreira Torquato
 Engº Civil - CREA 53900D - CE

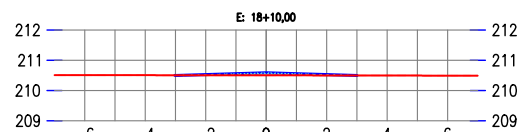


PREFEITURA MUNICIPAL DE MILHÃ
 RECUPERAÇÃO DE ESTRADAS VICINAIS NO MUNICÍPIO MILHÃ-CE -
 TRECHO SÍTIO VALENTIM A PEDRA FINA
SEÇÕES TRANSVERSAIS
 PROJETA: ENG. CIVIL ARTHUR MOREIRA TORQUATO - CREA 53.900D-CE
 ARQUIVO: SÍTIO VALENTIM A PEDRA FINA_SEÇÕES.DWG

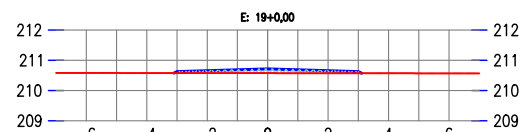
PRANCHA:
2 / 08
 ESCALA:
 1/250



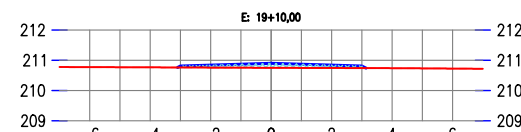
COTAS TN	210.32	210.31	210.31	210.33	210.41	210.49	210.48	210.49
COTAS PROJ.		210.41	210.44	210.47	210.50	210.49	210.48	210.49
COTAS VERM.		0.11	0.12	0.06	0.01	-0.10	-0.07	-0.07



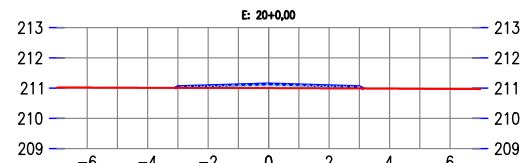
COTAS TN	210.51	210.50	210.50	210.50	210.50	210.50	210.49	210.49
COTAS PROJ.		210.49	210.52	210.55	210.58	210.55	210.49	210.49
COTAS VERM.		-0.01	0.02	0.05	0.08	0.05	0.00	0.00



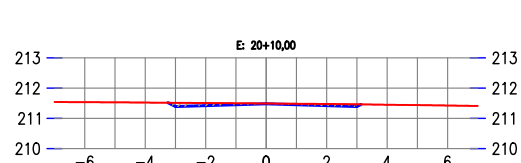
COTAS TN	210.58	210.58	210.58	210.57	210.57	210.57	210.57	210.56
COTAS PROJ.		210.62	210.65	210.68	210.71	210.68	210.65	210.57
COTAS VERM.		0.05	0.08	0.11	0.14	0.11	0.08	0.05



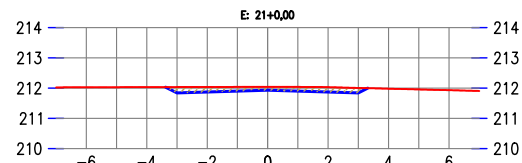
COTAS TN	210.77	210.77	210.76	210.75	210.75	210.74	210.73	210.72
COTAS PROJ.		210.81	210.84	210.87	210.90	210.87	210.84	210.74
COTAS VERM.		0.05	0.08	0.11	0.15	0.12	0.07	0.07



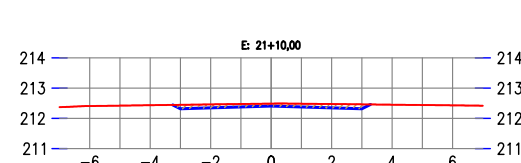
COTAS TN	211.02	211.01	211.01	211.00	211.00	211.00	210.98	210.97
COTAS PROJ.		211.05	211.08	211.11	211.14	211.11	211.05	210.97
COTAS VERM.		0.04	0.07	0.11	0.14	0.11	0.09	0.06



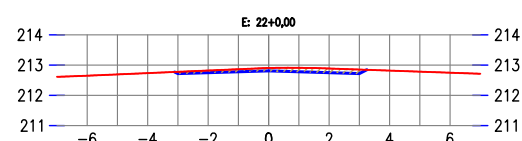
COTAS TN	211.54	211.53	211.52	211.51	211.50	211.48	211.47	211.43
COTAS PROJ.		211.39	211.42	211.45	211.48	211.45	211.39	211.43
COTAS VERM.		-0.12	-0.08	-0.05	-0.01	-0.03	-0.05	-0.07



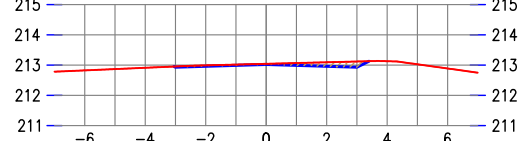
COTAS TN	212.03	212.03	212.04	212.04	212.04	212.04	211.98	211.93
COTAS PROJ.		211.84	211.87	211.90	211.93	211.87	211.84	211.93
COTAS VERM.		-0.19	-0.16	-0.14	-0.11	-0.14	-0.16	-0.16



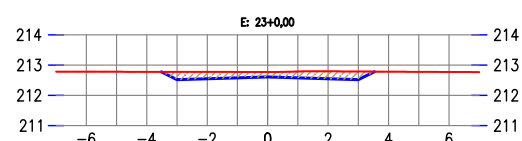
COTAS TN	212.41	212.42	212.44	212.45	212.46	212.48	212.49	212.45
COTAS PROJ.		212.32	212.35	212.38	212.41	212.38	212.35	212.46
COTAS VERM.		-0.13	-0.11	-0.10	-0.08	-0.11	-0.13	-0.15



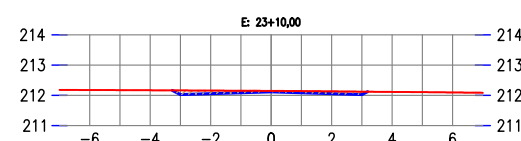
COTAS TN	212.65	212.69	212.73	212.78	212.82	212.86	212.85	212.75
COTAS PROJ.		212.72	212.75	212.78	212.81	212.84	212.75	212.75
COTAS VERM.		-0.06	-0.07	-0.09	-0.10	-0.13	-0.14	-0.13



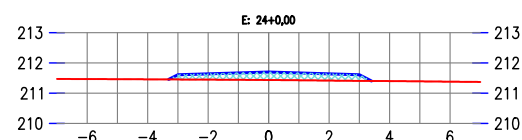
COTAS TN	212.82	212.87	212.91	212.95	212.99	213.02	213.04	212.89
COTAS PROJ.		212.93	212.96	212.99	213.02	213.04	213.12	212.89
COTAS VERM.		-0.03	-0.03	-0.03	-0.02	-0.08	-0.13	-0.19



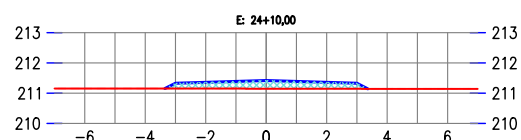
COTAS TN	212.78	212.78	212.78	212.78	212.77	212.77	212.78	212.77
COTAS PROJ.		212.52	212.55	212.58	212.61	212.58	212.55	212.77
COTAS VERM.		-0.26	-0.23	-0.20	-0.16	-0.21	-0.24	-0.27



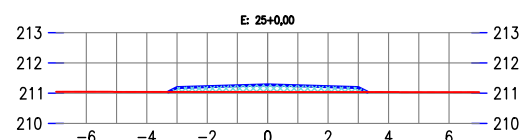
COTAS TN	212.17	212.17	212.17	212.16	212.15	212.15	212.12	212.09
COTAS PROJ.		212.03	212.06	212.09	212.12	212.14	212.06	212.12
COTAS VERM.		-0.14	-0.10	-0.07	-0.03	-0.05	-0.08	-0.10



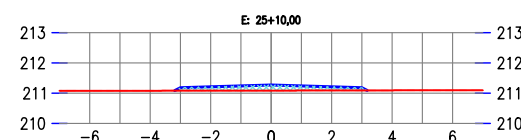
COTAS TN	211.47	211.46	211.46	211.45	211.45	211.44	211.43	211.38
COTAS PROJ.		211.61	211.64	211.67	211.70	211.67	211.61	211.38
COTAS VERM.		0.15	0.19	0.22	0.26	0.24	0.22	0.20



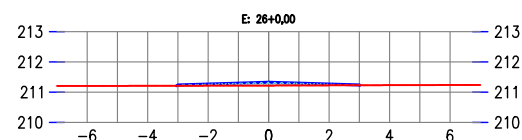
COTAS TN	211.16	211.16	211.16	211.15	211.15	211.15	211.14	211.14
COTAS PROJ.		211.33	211.36	211.39	211.42	211.39	211.33	211.14
COTAS VERM.		0.17	0.21	0.24	0.27	0.24	0.21	0.18



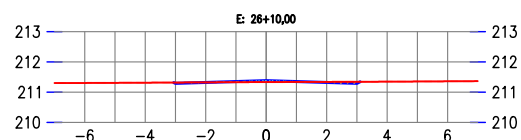
COTAS TN	211.05	211.05	211.05	211.04	211.04	211.04	211.04	211.03
COTAS PROJ.		211.19	211.22	211.25	211.28	211.25	211.19	211.03
COTAS VERM.		0.14	0.17	0.20	0.23	0.21	0.18	0.15



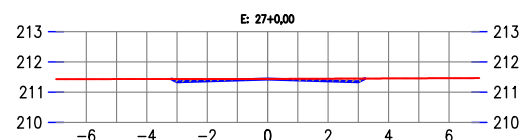
COTAS TN	211.08	211.08	211.08	211.09	211.09	211.09	211.09	211.10
COTAS PROJ.		211.18	211.21	211.24	211.27	211.24	211.18	211.10
COTAS VERM.		0.10	0.13	0.15	0.18	0.15	0.12	0.09



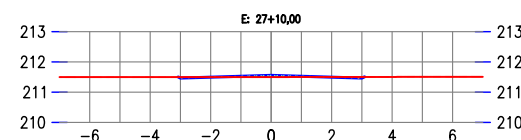
COTAS TN	211.21	211.21	211.21	211.22	211.22	211.22	211.23	211.24
COTAS PROJ.		211.23	211.26	211.29	211.32	211.29	211.23	211.24
COTAS VERM.		0.02	0.05	0.08	0.11	0.07	0.04	0.01



COTAS TN	211.30	211.31	211.31	211.32	211.33	211.34	211.35	211.36
COTAS PROJ.		211.29	211.32	211.35	211.38	211.34	211.29	211.36
COTAS VERM.		-0.03	0.00	0.02	0.05	0.01	-0.02	-0.05

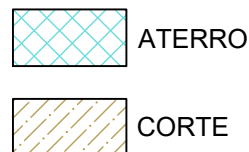


COTAS TN	211.43	211.43	211.43	211.43	211.44	211.44	211.45	211.46
COTAS PROJ.		211.34	211.37	211.40	211.43	211.40	211.34	211.46
COTAS VERM.		-0.09	-0.06	-0.03	0.00	-0.04	-0.07	-0.11



COTAS TN	211.50	211.50	211.50	211.50	211.50	211.50	211.50	211.51
COTAS PROJ.		211.46	211.49	211.52	211.55	211.52	211.49	211.51
COTAS VERM.		-0.03	0.00	0.03	0.06	0.02	-0.01	-0.04

LEGENDA:



JOTA BARROS PROJETOS
Arthur Moreira Torquato
Engº Civil - CREA 53900D - CE



PREFEITURA MUNICIPAL DE MILHÃ
RECUPERAÇÃO DE ESTRADAS VICINAIS NO MUNICÍPIO MILHÃ-CE -
TRECHO SÍTIO VALENTIM A PEDRA FINA
SEÇÕES TRANSVERSAIS

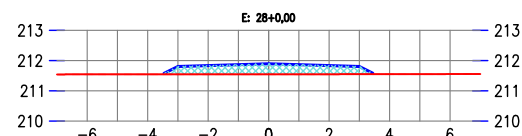
PROJETISTA: ENG. CIVIL ARTHUR MOREIRA TORQUATO - CREA 53.900D-CE
ARQUIVO: SÍTIO VALENTIM A PEDRA FINA_SEÇÕES.DWG

PRANCHA:

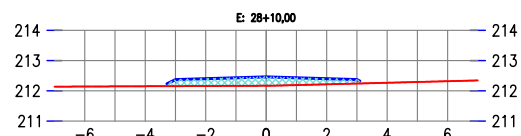
3 / 08

ESCALA:

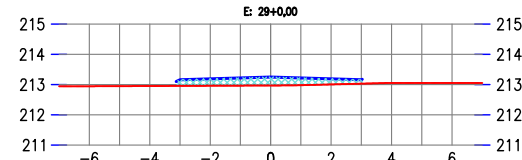
1/250



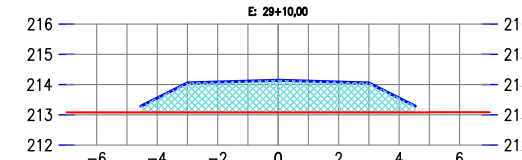
COTAS TN	211.54	211.54	211.54	211.54	211.54	211.54	211.54	211.54	211.54	211.54	211.54
COTAS PROJ.			211.81	211.84	211.87	211.90	211.90	211.87	211.84	211.81	211.55
COTAS VERM.			0.26	0.29	0.32	0.35	0.32	0.29	0.26		



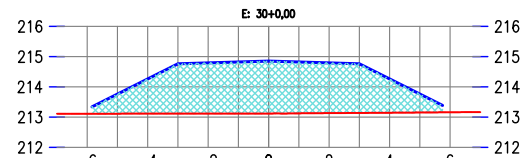
COTAS TN	212.14	212.15	212.16	212.16	212.16	212.16	212.17	212.19	212.22	212.27	212.29	212.32
COTAS PROJ.			212.37	212.40	212.43	212.46	212.46	212.43	212.40	212.37	212.29	212.32
COTAS VERM.			0.21	0.24	0.27	0.29	0.24	0.18	0.13			



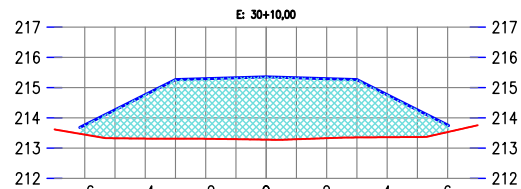
COTAS TN	212.94	212.95	212.95	212.96	212.96	212.97	212.97	212.97	212.98	213.01	213.01	213.05	213.05
COTAS PROJ.			213.16	213.19	213.22	213.25	213.22	213.22	213.19	213.16	213.01	213.05	213.05
COTAS VERM.			0.20	0.23	0.25	0.28	0.24	0.18	0.13				



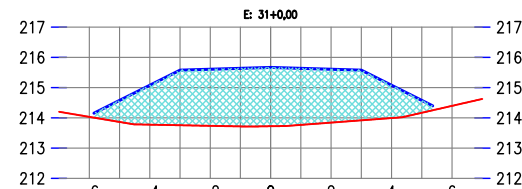
COTAS TN	213.08	213.08	213.08	213.08	213.08	213.08	213.08	213.08	213.08	213.08	213.08	213.08	213.08
COTAS PROJ.			213.55	214.05	214.08	214.11	214.11	214.11	214.08	213.55	213.08	213.08	213.08
COTAS VERM.			0.48	0.98	1.01	1.04	1.07	1.04	1.01	0.97	0.47		



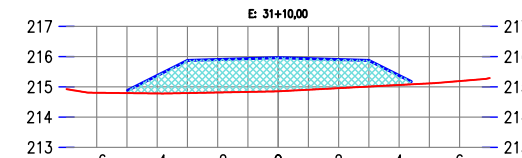
COTAS TN	213.11	213.11	213.11	213.12	213.12	213.12	213.12	213.13	213.14	213.15	213.15	213.16
COTAS PROJ.			213.76	214.26	214.76	214.82	214.85	214.82	214.76	214.26	213.76	213.16
COTAS VERM.			0.65	1.15	1.64	1.67	1.70	1.66	1.62	1.12	0.61	



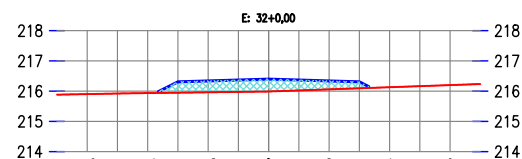
COTAS TN	213.45	213.32	213.32	213.31	213.31	213.29	213.28	213.29	213.33	213.35	213.36	213.37	213.53
COTAS PROJ.			213.76	214.26	214.76	215.26	215.29	215.32	215.35	215.26	214.26	213.37	213.53
COTAS VERM.			0.32	0.94	1.45	1.98	2.03	2.07	1.97	1.91	1.40	0.90	0.23



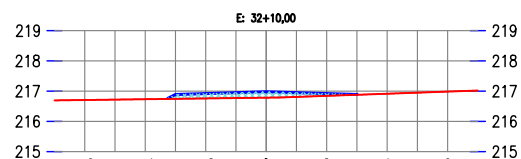
COTAS TN	214.03	213.87	213.78	213.76	213.74	213.72	213.72	213.72	213.77	213.84	213.92	214.17	214.40
COTAS PROJ.			214.58	215.08	215.58	216.01	216.04	216.01	215.58	215.08	214.58	214.17	214.40
COTAS VERM.			0.71	1.30	1.82	2.35	2.32	2.32	2.35	1.82	1.30	0.71	



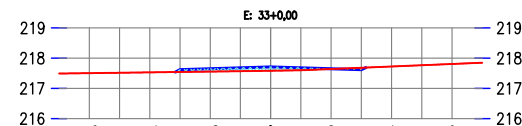
COTAS TN	214.81	214.79	214.78	214.80	214.81	214.83	214.85	214.91	214.96	215.01	215.06	215.12	215.19
COTAS PROJ.			215.38	215.88	216.38	216.81	216.84	216.81	216.38	215.88	215.38	215.12	215.19
COTAS VERM.			0.59	1.08	1.09	1.10	1.11	1.03	0.95	0.87	0.31		



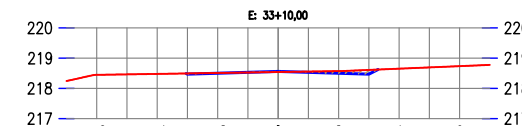
COTAS TN	215.90	215.92	215.94	215.96	215.97	216.02	216.06	216.09	216.13	216.17	216.20	
COTAS PROJ.			216.31	216.34	216.37	216.40	216.37	216.34	216.31	216.17	216.20	
COTAS VERM.			0.36	0.38	0.39	0.41	0.34	0.28	0.21			



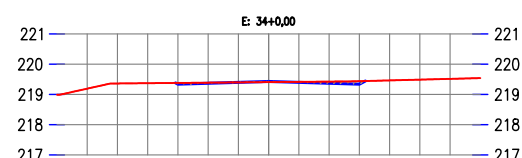
COTAS TN	216.71	216.72	216.73	216.75	216.76	216.77	216.81	216.88	216.92	216.95	216.99	
COTAS PROJ.			216.89	216.92	216.95	216.98	216.95	216.89	216.88	216.92	216.99	
COTAS VERM.			0.14	0.16	0.18	0.19	0.14	0.07	0.01			



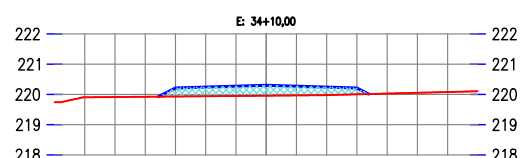
COTAS TN	217.50	217.52	217.53	217.54	217.56	217.57	217.58	217.60	217.64	217.68	217.72	217.77	217.81
COTAS PROJ.			217.62	217.65	217.68	217.71	217.68	217.64	217.62	217.68	217.72	217.77	217.81
COTAS VERM.			0.08	0.09	0.11	0.12	0.08	0.01	-0.06				



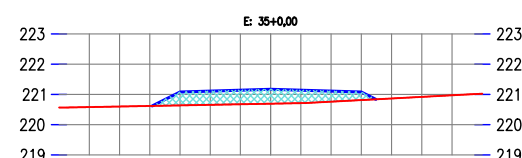
COTAS TN	218.45	218.46	218.48	218.49	218.51	218.53	218.54	218.56	218.57	218.61	218.65	218.69	218.74
COTAS PROJ.			218.47	218.50	218.53	218.56	218.54	218.53	218.50	218.47	218.61	218.69	218.74
COTAS VERM.			-0.02	-0.01	0.01	0.02	-0.02	-0.02	-0.07	-0.14			



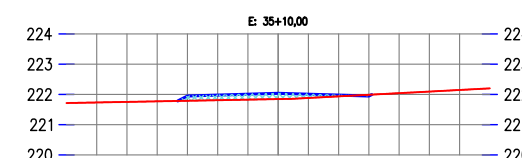
COTAS TN	219.19	219.36	219.37	219.38	219.39	219.40	219.41	219.42	219.43	219.44	219.46	219.49	219.51
COTAS PROJ.			219.34	219.37	219.40	219.43	219.41	219.40	219.37	219.34	219.46	219.49	219.51
COTAS VERM.			-0.04	-0.02	0.00	0.02	-0.01	-0.05	-0.10				



COTAS TN	219.91	219.92	219.93	219.94	219.95	219.96	219.97	219.98	220.00	220.03	220.05	220.08
COTAS PROJ.			220.21	220.24	220.27	220.30	220.27	220.24	220.21	220.03	220.05	220.08
COTAS VERM.			0.28	0.30	0.32	0.34	0.30	0.26	0.21			



COTAS TN	220.58	220.60	220.62	220.64	220.66	220.68	220.69	220.71	220.76	220.81	220.87	220.92	220.97
COTAS PROJ.			221.08	221.11	221.14	221.17	221.14	221.11	221.08	220.81	220.87	220.92	220.97
COTAS VERM.			0.44	0.45	0.46	0.48	0.43	0.35	0.27				



COTAS TN	221.73	221.75	221.77	221.79	221.81	221.83	221.85	221.88	221.94	221.99	222.04	222.09	222.15
COTAS PROJ.			221.95	221.98	222.01	222.04	222.01	221.98	221.94	221.99	222.04	222.09	222.15
COTAS VERM.			0.16	0.17	0.18	0.19	0.12	0.04	-0.04				

LEGENDA:



JOTABARROS PROJETOS
Arthur Moreira Torquato
Engº Civil - CREA 53900D - CE



PREFEITURA MUNICIPAL DE MILHÃ
RECUPERAÇÃO DE ESTRADAS VICINAIS NO MUNICÍPIO MILHÃ-CE -
TRECHO SÍTIO VALENTIM A PEDRA FINA
SEÇÕES TRANSVERSAIS

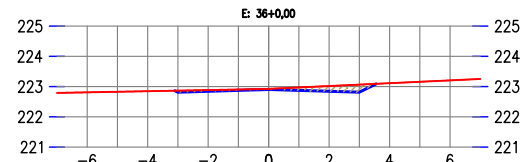
PROJETISTA: ENG. CIVIL ARTHUR MOREIRA TORQUATO - CREA 53.900D-CE
ARQUIVO: SÍTIO VALENTIM A PEDRA FINA_SEÇÕES.DWG

PRANCHA:

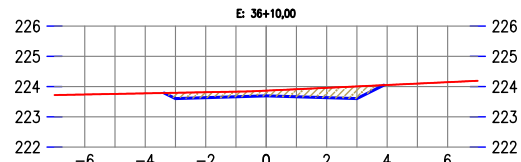
4 / 08

ESCALA:

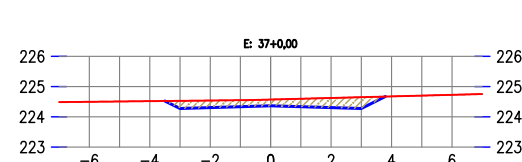
1/250



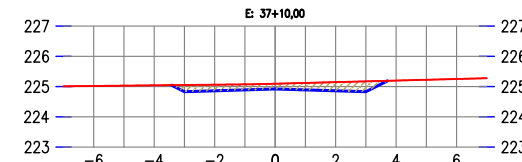
COTAS TN	222.81	222.83	222.85	222.87	222.88	222.90	222.93	222.97	223.02	223.07	223.11	223.16	223.21
COTAS PROJ.													
COTAS VERM.	-0.05	-0.04	-0.03	-0.02	-0.02	-0.02	-0.02	-0.10	-0.17	-0.25			



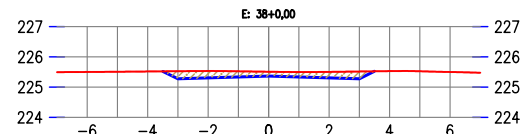
COTAS TN	223.74	223.76	223.78	223.80	223.83	223.87	223.91	223.96	224.01	224.05	224.10	224.15
COTAS PROJ.												
COTAS VERM.	-0.19	-0.18	-0.17	-0.17	-0.17	-0.25	-0.33	-0.40				



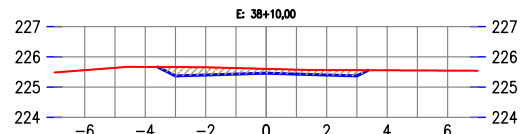
COTAS TN	224.50	224.51	224.52	224.53	224.54	224.55	224.57	224.60	224.62	224.68	224.70	224.73
COTAS PROJ.												
COTAS VERM.	-0.25	-0.23	-0.22	-0.21	-0.26	-0.32	-0.38					



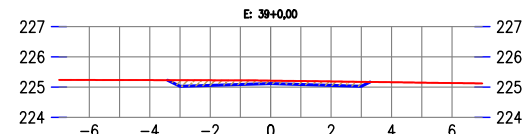
COTAS TN	225.02	225.03	225.04	225.05	225.06	225.07	225.10	225.12	225.15	225.17	225.20	225.23	225.25
COTAS PROJ.													
COTAS VERM.	-0.22	-0.20	-0.18	-0.17	-0.23	-0.28	-0.34						



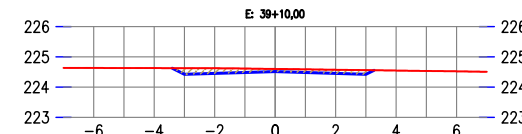
COTAS TN	225.50	225.51	225.52	225.53	225.52	225.51	225.50	225.50	225.52	225.53	225.52	225.50	
COTAS PROJ.													
COTAS VERM.	-0.25	-0.23	-0.19	-0.15	-0.16	-0.20	-0.24						



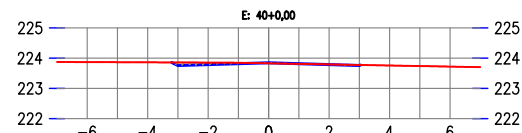
COTAS TN	225.56	225.64	225.67	225.66	225.66	225.63	225.58	225.56	225.56	225.55	225.55	225.55	
COTAS PROJ.													
COTAS VERM.	-0.29	-0.26	-0.20	-0.14	-0.15	-0.16	-0.19						



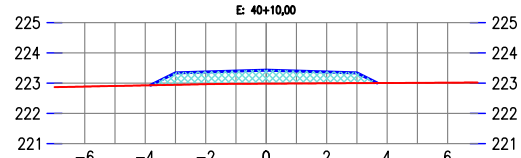
COTAS TN	225.24	225.23	225.23	225.23	225.22	225.21	225.20	225.19	225.17	225.16	225.15	225.13	
COTAS PROJ.													
COTAS VERM.	-0.20	-0.17	-0.14	-0.10	-0.12	-0.13	-0.15						



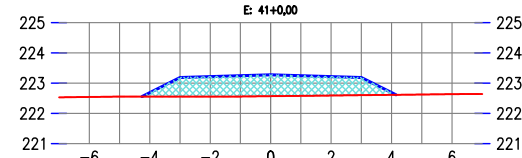
COTAS TN	224.63	224.63	224.63	224.63	224.62	224.61	224.60	224.59	224.57	224.56	224.55	224.53	224.52
COTAS PROJ.													
COTAS VERM.	-0.20	-0.17	-0.13	-0.09	-0.10	-0.12	-0.14						



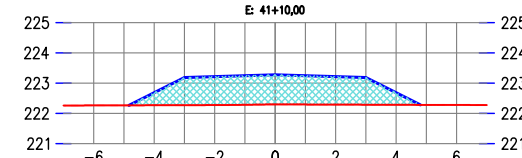
COTAS TN	223.87	223.87	223.86	223.85	223.85	223.83	223.81	223.79	223.78	223.76	223.74	223.72	
COTAS PROJ.													
COTAS VERM.	-0.10	-0.07	-0.03	0.02	0.01	-0.01	-0.02						



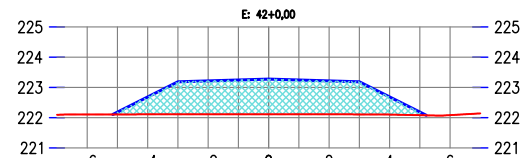
COTAS TN	222.89	222.91	222.93	222.95	222.97	222.98	222.99	222.99	223.00	223.01	223.01	223.02	
COTAS PROJ.													
COTAS VERM.	0.40	0.41	0.42	0.45	0.41	0.38	0.34						



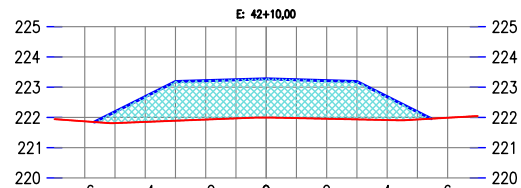
COTAS TN	222.54	222.56	222.56	222.56	222.56	222.57	222.58	222.59	222.60	222.61	222.62	222.64	
COTAS PROJ.													
COTAS VERM.	0.13	0.63	0.66	0.69	0.71	0.67	0.63	0.58	0.07				



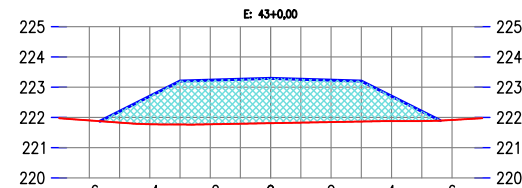
COTAS TN	222.26	222.27	222.27	222.27	222.27	222.29	222.30	222.29	222.29	222.29	222.29	222.28	222.28
COTAS PROJ.													
COTAS VERM.	0.42	0.91	0.94	0.96	0.98	0.95	0.92	0.90	0.40				



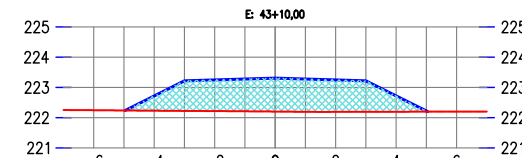
COTAS TN	222.11	222.11	222.11	222.11	222.11	222.11	222.11	222.11	222.11	222.10	222.08	222.08	
COTAS PROJ.													
COTAS VERM.	0.08	0.57	1.07	1.10	1.13	1.16	1.13	1.10	1.08	0.58	0.10		



COTAS TN	221.87	221.81	221.85	221.89	221.93	221.97	222.00	221.98	221.96	221.94	221.91	221.93	221.99
COTAS PROJ.													
COTAS VERM.	0.37	0.84	1.30	1.29	1.28	1.28	1.27	1.26	1.25	0.77	0.26		



COTAS TN	221.90	221.83	221.78	221.77	221.77	221.79	221.81	221.83	221.85	221.86	221.88	221.88	221.92
COTAS PROJ.													
COTAS VERM.	0.37	0.92	1.43	1.46	1.47	1.48	1.43	1.38	1.33	0.82	0.32		



COTAS TN	222.25	222.24	222.23	222.22	222.22	222.21	222.20	222.19	222.20	222.20	222.20	222.20	222.20
COTAS PROJ.													
COTAS VERM.	0.49	0.99	1.03	1.07	1.11	1.08	1.06	1.02	0.52	0.02			

LEGENDA:



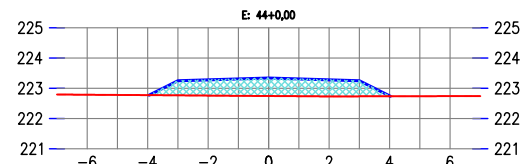
Arthur Moreira Torquato
 JOTABARROS PROJETOS
 Arthur Moreira Torquato
 Engº Civil - CREA 53900D - CE



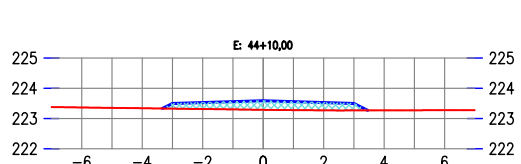
PREFEITURA MUNICIPAL DE MILHÃ
 RECUPERAÇÃO DE ESTRADAS VICINAIS NO MUNICÍPIO MILHÃ-CE -
 TRECHO SÍTIO VALENTIM A PEDRA FINA
SEÇÕES TRANSVERSAIS

PROJETISTA: ENG. CIVIL ARTHUR MOREIRA TORQUATO - CREA 53.900D-CE
 ARQUIVO: SÍTIO VALENTIM A PEDRA FINA_SEÇÕES.DWG

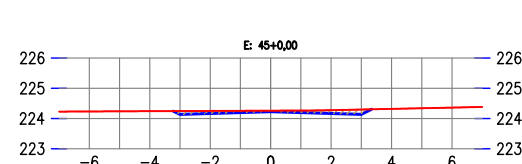
PRANCHA:
5 / 08
 ESCALA:
 1/250



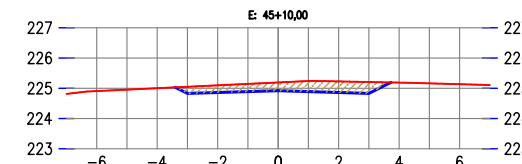
COTAS TN	222.79	222.78	222.77	222.76	222.75	222.74	222.73	222.72	222.71
COTAS PROJ.		0.48	0.52	0.56	0.59	0.57	0.55	0.52	0.01
COTAS VERM.		223.25	223.28	223.31	223.34	223.31	223.28	223.25	222.74



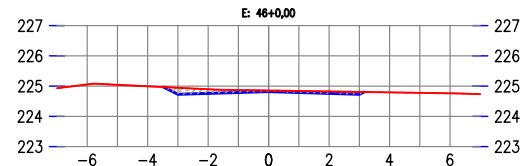
COTAS TN	223.36	223.35	223.34	223.33	223.31	223.30	223.29	223.28	223.27
COTAS PROJ.		0.17	0.21	0.26	0.30	0.28	0.26	0.23	
COTAS VERM.		223.50	223.53	223.56	223.59	223.56	223.53	223.50	223.27



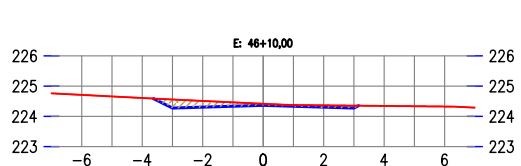
COTAS TN	224.23	224.24	224.24	224.24	224.25	224.25	224.26	224.26	224.27
COTAS PROJ.		-0.11	-0.09	-0.06	-0.03	-0.07	-0.11	-0.16	
COTAS VERM.		224.13	224.16	224.19	224.22	224.19	224.16	224.13	224.30



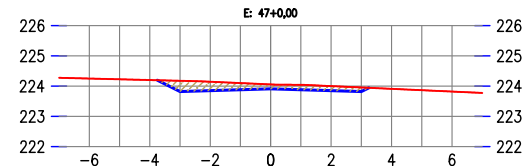
COTAS TN	224.91	224.95	225.00	225.05	225.10	225.14	225.19	225.23	225.21
COTAS PROJ.		-0.22	-0.24	-0.26	-0.27	-0.35	-0.37	-0.38	
COTAS VERM.		224.83	224.86	224.89	224.92	224.89	224.86	224.83	225.21



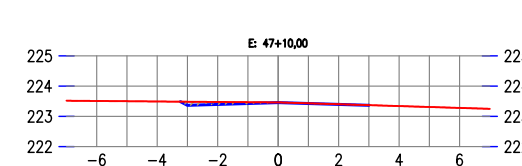
COTAS TN	225.06	225.04	225.00	224.95	224.90	224.87	224.86	224.84	224.83
COTAS PROJ.		-0.21	-0.14	-0.08	-0.04	-0.05	-0.06	-0.08	
COTAS VERM.		224.73	224.76	224.79	224.82	224.79	224.76	224.73	224.81



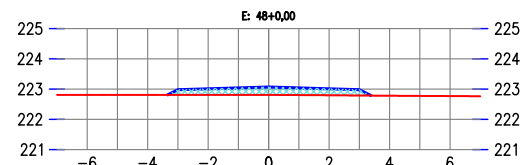
COTAS TN	224.71	224.66	224.61	224.56	224.51	224.46	224.42	224.38	224.37
COTAS PROJ.		-0.28	-0.20	-0.13	-0.05	-0.04	-0.06	-0.08	
COTAS VERM.		224.28	224.31	224.34	224.37	224.34	224.31	224.28	224.36



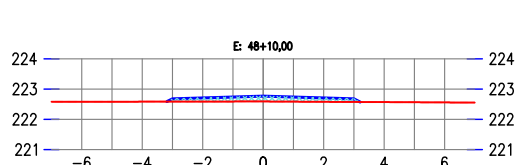
COTAS TN	224.25	224.23	224.20	224.18	224.15	224.10	224.06	224.04	224.00
COTAS PROJ.		-0.36	-0.29	-0.22	-0.15	-0.16	-0.15	-0.13	
COTAS VERM.		223.82	223.85	223.88	223.91	223.88	223.85	223.82	223.96



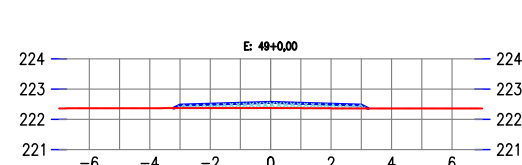
COTAS TN	223.51	223.50	223.49	223.48	223.47	223.46	223.45	223.40	223.37
COTAS PROJ.		-0.12	-0.08	-0.04	0.00	0.00	0.00	0.00	
COTAS VERM.		223.37	223.40	223.43	223.46	223.43	223.40	223.37	223.34



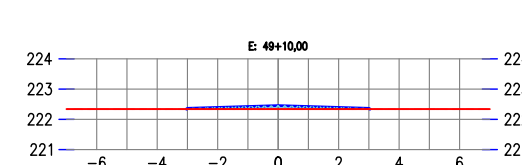
COTAS TN	222.81	222.81	222.81	222.81	222.81	222.80	222.79	222.78	222.77
COTAS PROJ.		0.17	0.20	0.23	0.26	0.24	0.21	0.19	
COTAS VERM.		222.98	223.01	223.04	223.07	223.04	223.01	222.98	222.77



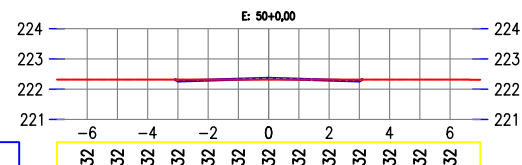
COTAS TN	222.58	222.58	222.58	222.59	222.59	222.58	222.57	222.56	222.56
COTAS PROJ.		0.09	0.12	0.15	0.18	0.15	0.13	0.10	
COTAS VERM.		222.68	222.71	222.74	222.77	222.74	222.71	222.68	222.56



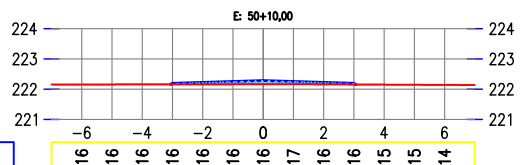
COTAS TN	222.36	222.36	222.37	222.37	222.37	222.37	222.36	222.36	222.36
COTAS PROJ.		0.10	0.13	0.16	0.19	0.17	0.14	0.11	
COTAS VERM.		222.47	222.50	222.53	222.56	222.53	222.50	222.47	222.36



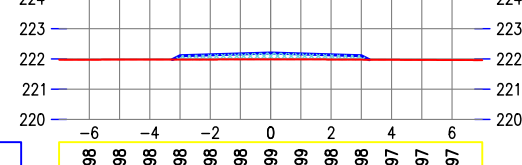
COTAS TN	222.34	222.34	222.34	222.34	222.34	222.34	222.34	222.34	222.34
COTAS PROJ.		0.02	0.05	0.08	0.11	0.08	0.05	0.02	
COTAS VERM.		222.36	222.39	222.42	222.45	222.42	222.39	222.36	222.34



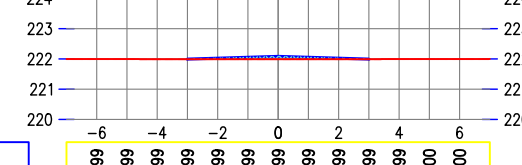
COTAS TN	222.32	222.32	222.32	222.32	222.32	222.32	222.32	222.32	222.32
COTAS PROJ.		-0.04	-0.02	0.01	0.04	0.01	-0.02	-0.04	
COTAS VERM.		222.27	222.30	222.33	222.36	222.33	222.30	222.27	222.32



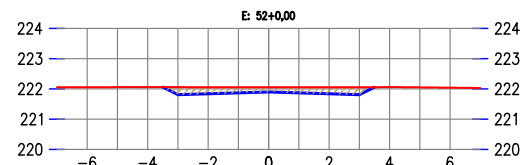
COTAS TN	222.16	222.16	222.16	222.16	222.16	222.16	222.15	222.14	222.14
COTAS PROJ.		0.03	0.06	0.09	0.12	0.08	0.06	0.03	
COTAS VERM.		222.19	222.22	222.25	222.28	222.25	222.22	222.19	222.14



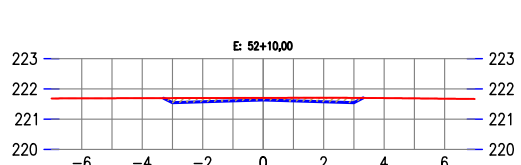
COTAS TN	221.98	221.98	221.98	221.98	221.98	221.99	221.99	221.97	221.97
COTAS PROJ.		0.13	0.15	0.18	0.21	0.18	0.15	0.13	
COTAS VERM.		222.11	222.14	222.17	222.20	222.17	222.14	222.11	221.97



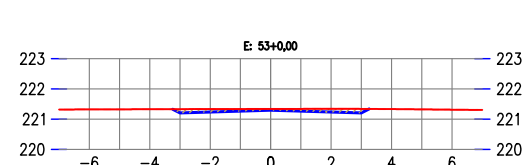
COTAS TN	221.99	221.99	221.99	221.99	221.99	221.99	221.99	222.00	222.00
COTAS PROJ.		0.00	0.03	0.06	0.09	0.06	0.03	0.00	
COTAS VERM.		222.00	222.03	222.06	222.09	222.06	222.03	222.00	222.00



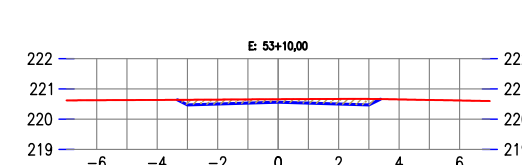
COTAS TN	222.05	222.06	222.06	222.05	222.05	222.05	222.05	222.05	222.04
COTAS PROJ.		-0.25	-0.22	-0.19	-0.15	-0.18	-0.21	-0.25	
COTAS VERM.		221.81	221.84	221.87	221.90	221.87	221.84	221.81	222.04



COTAS TN	221.69	221.69	221.69	221.70	221.70	221.71	221.71	221.70	221.69
COTAS PROJ.		-0.15	-0.12	-0.09	-0.07	-0.10	-0.13	-0.16	
COTAS VERM.		221.55	221.58	221.61	221.64	221.61	221.58	221.55	221.68

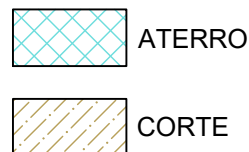


COTAS TN	221.32	221.32	221.33	221.33	221.33	221.34	221.34	221.33	221.31
COTAS PROJ.		-0.12	-0.09	-0.07	-0.04	-0.07	-0.11	-0.13	
COTAS VERM.		221.21	221.24	221.27	221.30	221.27	221.24	221.21	221.31



COTAS TN	220.62	220.63	220.64	220.65	220.65	220.66	220.66	220.67	220.65
COTAS PROJ.		-0.17	-0.15	-0.12	-0.10	-0.13	-0.17	-0.20	
COTAS VERM.		220.47	220.50	220.53	220.56	220.53	220.50	220.47	220.65

LEGENDA:



JOTA BARROS PROJETOS
Arthur Moreira Torquato
Engº Civil - CREA 53900D - CE



PREFEITURA MUNICIPAL DE MILHÃ
RECUPERAÇÃO DE ESTRADAS VICINAIS NO MUNICÍPIO MILHÃ-CE -
TRECHO SÍTIO VALENTIM A PEDRA FINA
SEÇÕES TRANSVERSAIS
PROJETISTA: ENG. CIVIL ARTHUR MOREIRA TORQUATO - CREA 53.900D-CE
ARQUIVO: SÍTIO VALENTIM A PEDRA FINA_SEÇÕES.DWG

PRANCHA:
6 / 08
ESCALA:
1/250



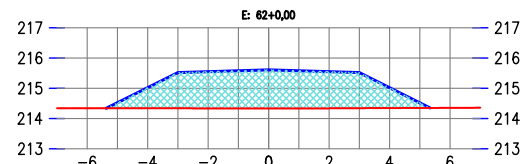
LEGENDA:

-  ATERRO
-  CORTE

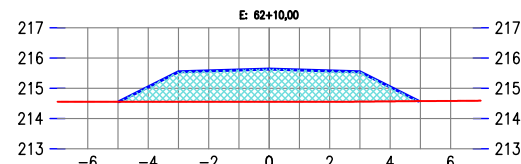
Arthur Moreira Torquato
JOTA BARROS PROJETOS
 Arthur Moreira Torquato
 Engº Civil - CREA 53900D - CE



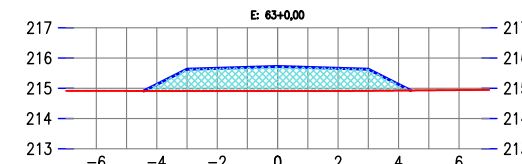
PREFEITURA MUNICIPAL DE MILHÃ RECUPERAÇÃO DE ESTRADAS VICINAIS NO MUNICÍPIO MILHÃ-CE - TRECHO SÍTIO VALENTIM A PEDRA FINA SEÇÕES TRANSVERSAIS		PRANCHA: 7 / 08
PROJETA:	ENG. CIVIL ARTHUR MOREIRA TORQUATO - CREA 53.900D-CE	ESCALA: 1/250
ARQUIVO:	SÍTIO VALENTIM A PEDRA FINA_SEÇÕES.DWG	



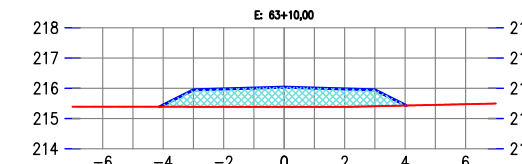
COTAS TN	214.33	214.33	214.33	214.33	214.33	214.33	214.33	214.33	214.33	214.33
COTAS PROJ.	214.52	215.02	215.52	215.55	215.58	215.61	215.58	215.55	215.52	214.52
COTAS VERM.	0.18	0.68	1.18	1.22	1.25	1.28	1.25	1.22	1.18	0.68



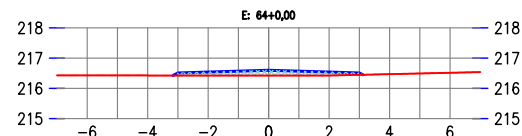
COTAS TN	214.56	214.56	214.55	214.55	214.55	214.55	214.55	214.55	214.57	214.58
COTAS PROJ.	215.04	215.54	215.57	215.60	215.63	215.60	215.57	215.54	215.04	214.57
COTAS VERM.	0.49	0.99	1.02	1.05	1.08	1.05	1.02	0.98	0.48	0.48



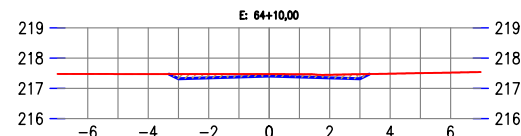
COTAS TN	214.91	214.91	214.91	214.91	214.91	214.91	214.91	214.91	214.92	214.93	214.94
COTAS PROJ.	215.13	215.63	215.66	215.69	215.72	215.69	215.66	215.63	215.13	214.93	214.94
COTAS VERM.	0.22	0.72	0.75	0.78	0.81	0.78	0.75	0.71	0.20	0.20	0.20



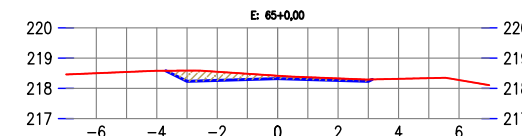
COTAS TN	215.39	215.39	215.39	215.39	215.38	215.38	215.38	215.38	215.38	215.40	215.43	215.45	215.47
COTAS PROJ.	215.45	215.95	215.98	216.01	216.04	216.01	215.98	215.45	215.45	215.45	215.43	215.45	215.47
COTAS VERM.	0.06	0.56	0.59	0.62	0.65	0.62	0.59	0.54	0.02	0.02	0.02	0.02	0.02



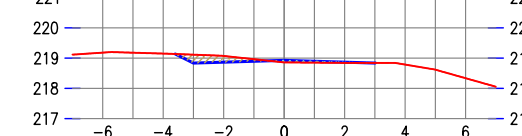
COTAS TN	216.43	216.43	216.43	216.43	216.42	216.42	216.43	216.45	216.47	216.49	216.52		
COTAS PROJ.	216.51	216.54	216.57	216.60	216.57	216.54	216.51	216.45	216.47	216.49	216.52		
COTAS VERM.	0.08	0.11	0.14	0.18	0.15	0.11	0.06	0.06	0.06	0.06	0.06	0.06	0.06



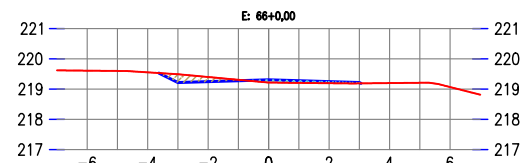
COTAS TN	217.48	217.47	217.47	217.47	217.47	217.47	217.47	217.45	217.47	217.49	217.50	217.52	
COTAS PROJ.	217.32	217.35	217.38	217.41	217.38	217.35	217.32	217.45	217.47	217.49	217.50	217.52	
COTAS VERM.	-0.16	-0.12	-0.09	-0.06	-0.09	-0.10	-0.15	-0.10	-0.15	-0.15	-0.15	-0.15	-0.15



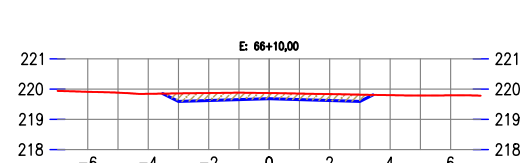
COTAS TN	218.50	218.54	218.58	218.59	218.55	218.48	218.42	218.37	218.33	218.29	218.32	218.34	218.28
COTAS PROJ.	218.23	218.26	218.29	218.42	218.37	218.29	218.26	218.33	218.29	218.23	218.32	218.34	218.28
COTAS VERM.	-0.35	-0.29	-0.19	-0.09	-0.08	-0.07	-0.06	-0.07	-0.06	-0.06	-0.06	-0.06	-0.06



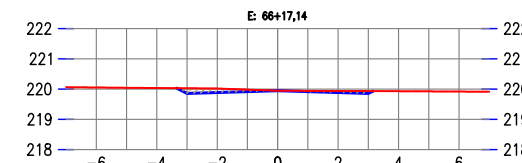
COTAS TN	219.18	219.18	219.15	219.11	219.07	218.97	218.86	218.85	218.84	218.79	218.62	218.34	
COTAS PROJ.	218.84	218.87	218.90	218.93	218.86	218.85	218.84	218.84	218.84	218.79	218.62	218.34	
COTAS VERM.	-0.28	-0.21	-0.07	0.07	0.04	0.02	-0.01	-0.01	-0.01	-0.01	-0.01	-0.01	-0.01



COTAS TN	219.61	219.60	219.55	219.49	219.40	219.31	219.22	219.20	219.21	219.07			
COTAS PROJ.	219.22	219.25	219.28	219.31	219.28	219.25	219.22	219.20	219.21	219.07			
COTAS VERM.	-0.27	-0.15	-0.03	0.09	0.07	0.05	0.03	0.03	0.03	0.03	0.03	0.03	0.03



COTAS TN	219.91	219.88	219.84	219.86	219.87	219.88	219.87	219.85	219.83	219.82	219.80	219.79	219.79
COTAS PROJ.	219.59	219.62	219.65	219.68	219.65	219.62	219.59	219.80	219.82	219.80	219.79	219.79	219.79
COTAS VERM.	-0.27	-0.25	-0.23	-0.19	-0.20	-0.21	-0.23	-0.23	-0.23	-0.23	-0.23	-0.23	-0.23



COTAS TN	220.05	220.04	220.03	220.03	220.02	219.98	219.95	219.94	219.94	219.93	219.93	219.92	219.92
COTAS PROJ.	219.86	219.89	219.92	219.95	219.94	219.89	219.86	219.93	219.93	219.93	219.92	219.92	219.92
COTAS VERM.	-0.17	-0.13	-0.07	0.00	-0.03	-0.05	-0.08	-0.08	-0.08	-0.08	-0.08	-0.08	-0.08

LEGENDA:



Arthur Moreira Torquato
JOTA BARROS PROJETOS
 Arthur Moreira Torquato
 Engº Civil - CREA 53900D - CE



PREFEITURA MUNICIPAL DE MILHÃ
 RECUPERAÇÃO DE ESTRADAS VICINAIS NO MUNICÍPIO MILHÃ-CE -
 TRECHO SÍTIO VALENTIM A PEDRA FINA
SEÇÕES TRANSVERSAIS

PROJETISTA: ENG. CIVIL ARTHUR MOREIRA TORQUATO - CREA 53.900D-CE
 ARQUIVO: SÍTIO VALENTIM A PEDRA FINA_SEÇÕES.DWG

PRANCHA:
8 / 08
 ESCALA:
 1/250