

LEGENDA:

ATERRO

CORTE

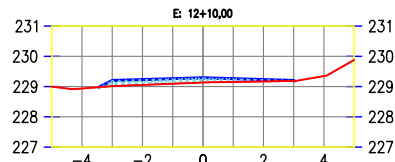
*JOTA BARROS PROJETOS*  
 Arthur Moreira Torquato  
 Engº Civil - CREA 53900D - CE



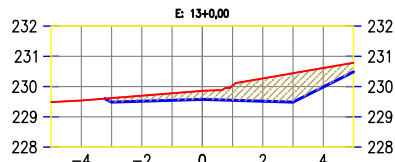
PREFEITURA MUNICIPAL DE MILHÃ  
 RECUPERAÇÃO DE ESTRADAS VICINAIS NO MUNICÍPIO DE MILHÃ-CE  
 - TRECHO BR 266 A LOCALIDADE DE LAGOINHA  
**SEÇÕES TRANSVERSAIS**

PROJETISTA: ENG. CIVIL ARTHUR MOREIRA TORQUATO - CREA 53.900D-CE  
 ARQUIVO: ESTRADA BR 226 A LAGOINHA\_SEÇÕES.DWG

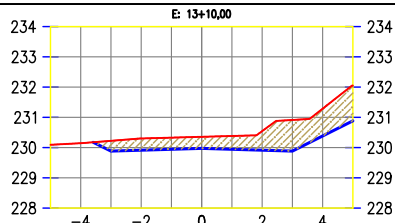
PRANCHA:  
**1 / 10**  
 ESCALA:  
 1/250



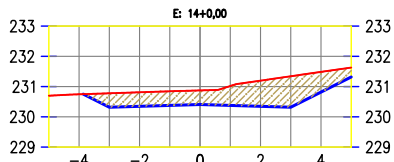
COTAS TN	228.94	229.02	229.06	229.10	229.13	229.15	229.17	229.18	229.35
COTAS PROJ.	229.20	229.23	229.26	229.29	229.26	229.15	229.23	229.18	229.35
COTAS VERM.	0.19	0.18	0.17	0.16	0.11	0.06	0.02		



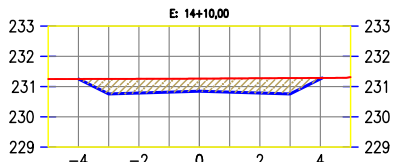
COTAS TN	229.54	229.62	229.70	229.78	229.86	230.04	230.27	230.44	230.61
COTAS PROJ.	229.49	229.52	229.55	229.58	229.55	230.04	230.27	230.44	230.61
COTAS VERM.	-0.13	-0.18	-0.23	-0.28	-0.49	-0.75	-0.95	-0.63	



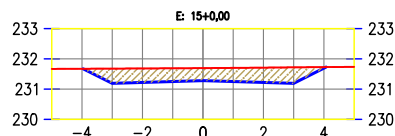
COTAS TN	230.15	230.22	230.30	230.33	230.36	230.38	230.54	230.91	231.29
COTAS PROJ.	229.88	229.91	229.94	229.97	229.94	230.38	230.54	230.91	231.29
COTAS VERM.	-0.34	-0.39	-0.39	-0.38	-0.44	-0.63	-1.03	-0.90	



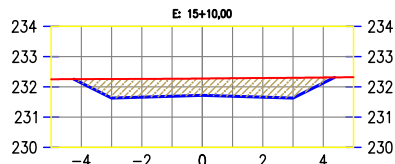
COTAS TN	230.75	230.78	230.81	230.84	230.87	231.02	231.20	231.34	231.49
COTAS PROJ.	230.32	230.35	230.38	230.41	230.38	231.02	231.20	231.34	231.49
COTAS VERM.	-0.46	-0.46	-0.47	-0.46	-0.64	-0.85	-1.02	-0.67	



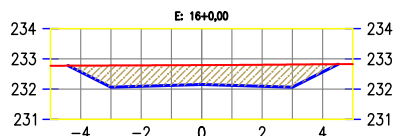
COTAS TN	231.25	231.25	231.26	231.26	231.26	231.27	231.27	231.28	231.29
COTAS PROJ.	230.76	230.79	230.82	230.82	230.85	231.27	231.27	231.28	231.29
COTAS VERM.	-0.50	-0.47	-0.45	-0.42	-0.45	-0.49	-0.53	-0.31	



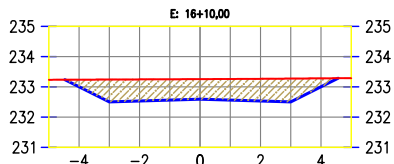
COTAS TN	231.67	231.68	231.68	231.69	231.70	231.71	231.72	231.73	231.73
COTAS PROJ.	231.19	231.22	231.25	231.28	231.25	231.71	231.72	231.73	231.73
COTAS VERM.	-0.49	-0.46	-0.44	-0.41	-0.45	-0.49	-0.53	-0.04	



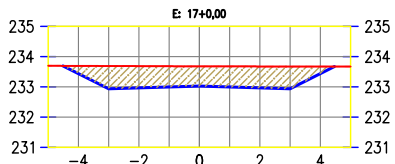
COTAS TN	232.26	232.26	232.26	232.27	232.28	232.29	232.30	232.31	232.31
COTAS PROJ.	232.13	232.13	232.13	232.16	232.16	232.29	232.30	232.31	232.31
COTAS VERM.	-0.13	-0.63	-0.61	-0.56	-0.56	-0.60	-0.63	-0.67	-0.18



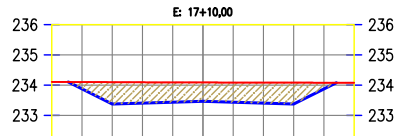
COTAS TN	232.78	232.78	232.78	232.79	232.80	232.81	232.82	232.82	232.82
COTAS PROJ.	232.57	232.57	232.57	232.57	232.57	232.81	232.82	232.82	232.82
COTAS VERM.	-0.21	-0.72	-0.69	-0.66	-0.64	-0.68	-0.71	-0.75	-0.26



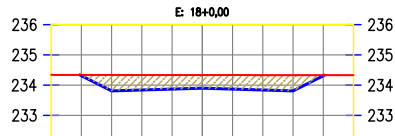
COTAS TN	233.24	233.24	233.25	233.25	233.25	233.26	233.27	233.28	233.28
COTAS PROJ.	233.00	233.00	233.00	233.00	233.00	233.26	233.27	233.28	233.28
COTAS VERM.	-0.24	-0.74	-0.72	-0.69	-0.66	-0.70	-0.74	-0.77	-0.28



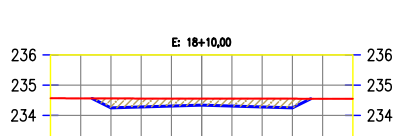
COTAS TN	233.69	233.69	233.69	233.68	233.68	233.68	233.68	233.67	233.67
COTAS PROJ.	233.44	233.44	233.44	233.44	233.44	233.68	233.68	233.67	233.67
COTAS VERM.	-0.26	-0.75	-0.72	-0.68	-0.65	-0.68	-0.71	-0.74	-0.23



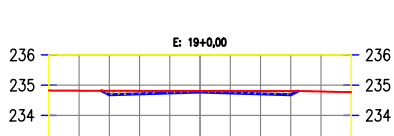
COTAS TN	234.10	234.10	234.09	234.09	234.09	234.08	234.08	234.08	234.08
COTAS PROJ.	233.87	233.87	233.87	233.87	233.87	234.08	234.08	234.08	234.08
COTAS VERM.	-0.23	-0.72	-0.69	-0.66	-0.62	-0.68	-0.71	-0.21	



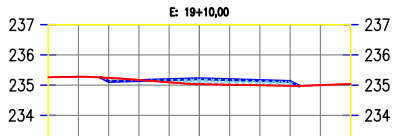
COTAS TN	234.34	234.34	234.33	234.33	234.33	234.33	234.33	234.33	234.33
COTAS PROJ.	234.31	234.31	234.31	234.31	234.31	234.33	234.33	234.33	234.33
COTAS VERM.	-0.03	-0.53	-0.49	-0.46	-0.43	-0.46	-0.49	-0.52	-0.02



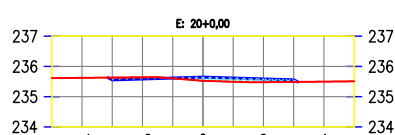
COTAS TN	234.56	234.56	234.56	234.56	234.56	234.55	234.55	234.55	234.55
COTAS PROJ.	234.25	234.28	234.34	234.34	234.34	234.55	234.55	234.55	234.55
COTAS VERM.	-0.31	-0.28	-0.25	-0.22	-0.25	-0.28	-0.31	-0.31	-0.31



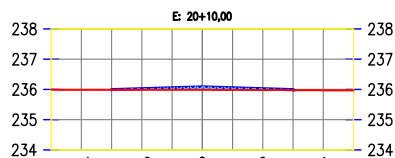
COTAS TN	234.82	234.82	234.81	234.81	234.81	234.81	234.81	234.79	234.79
COTAS PROJ.	234.68	234.68	234.74	234.74	234.74	234.81	234.81	234.81	234.79
COTAS VERM.	-0.13	-0.10	-0.07	-0.03	-0.06	-0.09	-0.12	-0.12	-0.12



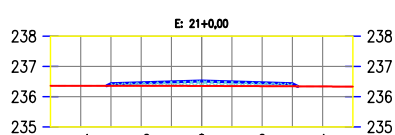
COTAS TN	235.28	235.24	235.17	235.09	235.03	235.01	235.00	234.98	235.00
COTAS PROJ.	235.12	235.12	235.15	235.18	235.21	235.18	235.15	235.12	235.00
COTAS VERM.	-0.12	-0.02	0.09	0.18	0.17	0.16	0.14		



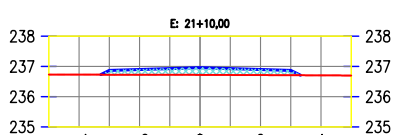
COTAS TN	235.62	235.63	235.64	235.60	235.52	235.49	235.48	235.49	235.50
COTAS PROJ.	235.56	235.59	235.64	235.60	235.62	235.49	235.48	235.49	235.50
COTAS VERM.	-0.07	-0.05	0.01	0.12	0.12	0.11	0.07		



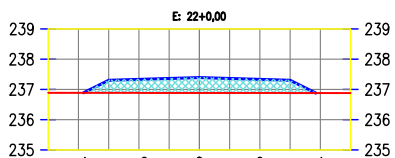
COTAS TN	235.99	235.99	235.99	235.99	235.98	235.98	235.98	235.97	235.97
COTAS PROJ.	235.99	236.02	236.05	236.08	236.05	235.98	235.98	235.98	235.97
COTAS VERM.	0.00	0.03	0.06	0.10	0.07	0.04	0.02		



COTAS TN	236.36	236.36	236.36	236.36	236.35	236.35	236.34	236.34	236.34
COTAS PROJ.	236.43	236.46	236.52	236.52	236.35	236.35	236.34	236.34	236.34
COTAS VERM.	0.07	0.10	0.13	0.17	0.14	0.11	0.09		

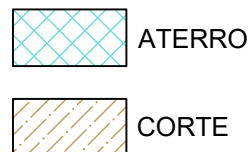


COTAS TN	236.73	236.73	236.73	236.72	236.72	236.71	236.71	236.70	236.70
COTAS PROJ.	236.87	236.87	236.93	236.96	236.93	236.71	236.71	236.70	236.70
COTAS VERM.	0.14	0.17	0.20	0.24	0.21	0.18	0.16		



COTAS TN	236.89	236.89	236.89	236.89	236.88	236.88	236.88	236.88	236.88
COTAS PROJ.	237.30	237.33	237.36	237.36	237.36	236.88	236.88	236.88	236.88
COTAS VERM.	0.42	0.45	0.48	0.51	0.48	0.45	0.42		

LEGENDA:



JOTA BARROS PROJETOS  
Arthur Moreira Torquato  
Engº Civil - CREA 53900D - CE

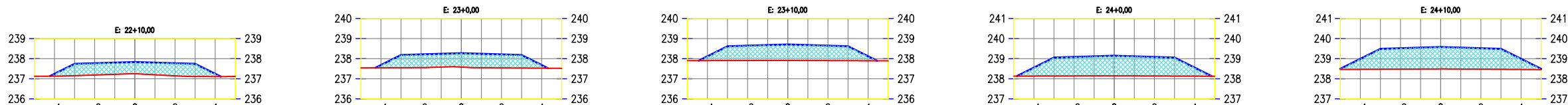


PREFEITURA MUNICIPAL DE MILHÃ  
RECUPERAÇÃO DE ESTRADAS VICINAIS NO MUNICÍPIO DE MILHÃ-CE  
- TRECHO BR 266 A LOCALIDADE DE LAGOINHA

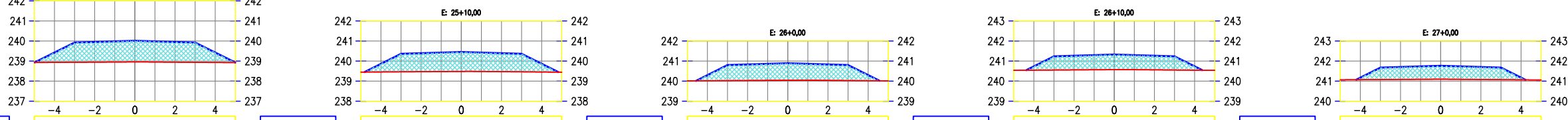
SEÇÕES TRANSVERSAIS  
PROJETISTA: ENG. CIVIL ARTHUR MOREIRA TORQUATO - CREA 53.900D-CE  
ARQUIVO: ESTRADA BR 266 A LAGOINHA\_SEÇÕES.DWG

PRANCHA:  
2 / 10  
ESCALA:  
1/250

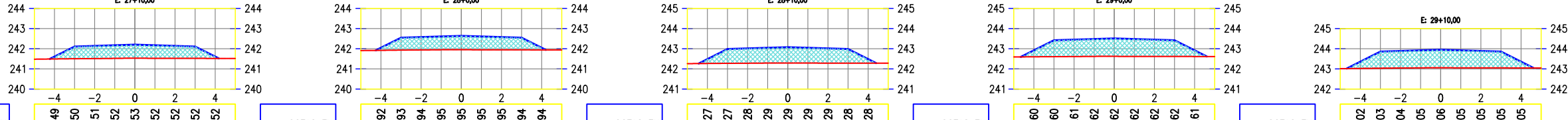




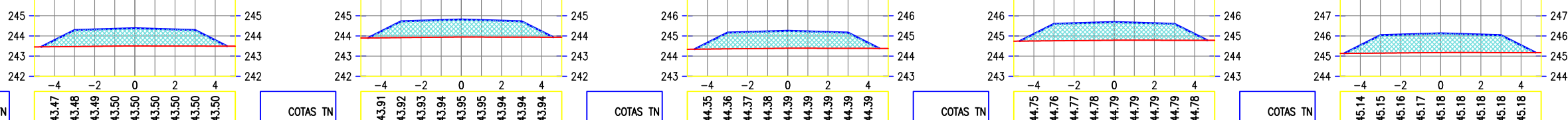
COTAS TN	237.24 237.13 237.15 237.19 237.22 237.25 237.20 237.14 237.11 237.10	COTAS TN	237.54 237.54 237.55 237.55 237.58 237.54 237.54 237.54 237.53 237.53	COTAS TN	237.90 237.90 237.90 237.91 237.91 237.90 237.90 237.90 237.89 237.89	COTAS TN	238.13 238.14 238.14 238.14 238.14 238.14 238.14 238.13 238.13 238.13	COTAS TN	238.47 238.47 238.48 238.48 238.48 238.48 238.48 238.46 238.46 238.46
COTAS PROJ.	0.11 0.59 0.59 0.58 0.58 0.60 0.63 0.63 0.63 0.14	COTAS PROJ.	0.13 0.63 0.66 0.66 0.69 0.69 0.67 0.65 0.15	COTAS PROJ.	0.21 0.71 0.74 0.77 0.80 0.77 0.74 0.72 0.22	COTAS PROJ.	0.42 0.92 0.94 0.97 1.00 0.97 0.95 0.92 0.42	COTAS PROJ.	0.52 1.02 1.04 1.07 1.09 1.07 1.04 1.02 0.53
COTAS VERM.	239.42 238.94 239.92 238.95 239.95 238.95 240.01 238.96 238.95 238.94 239.42 238.93	COTAS VERM.	239.46 239.46 240.36 239.47 240.39 239.48 240.42 239.48 240.42 239.47 240.36 239.46	COTAS VERM.	240.30 240.02 240.80 240.03 240.86 240.04 240.89 240.04 240.86 240.05 240.83 240.03 240.30 240.02	COTAS VERM.	240.73 240.55 241.23 240.55 241.26 240.56 241.29 240.57 241.32 240.57 241.29 240.57 241.26 240.56 241.23 240.55 240.73 240.55	COTAS VERM.	241.07 241.08 241.67 241.08 241.70 241.09 241.73 241.09 241.76 241.10 241.73 241.09 241.70 241.08 241.67 241.07 241.06



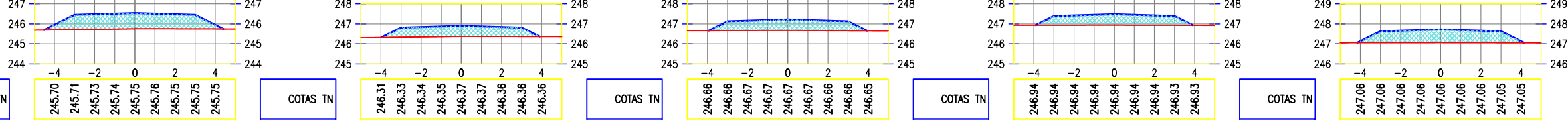
COTAS TN	239.42 238.94 239.92 238.95 239.95 238.95 240.01 238.96 238.95 238.94 239.42 238.93	COTAS TN	239.46 239.46 240.36 239.47 240.39 239.48 240.42 239.48 240.42 239.47 240.36 239.46	COTAS TN	240.30 240.02 240.80 240.03 240.86 240.04 240.89 240.04 240.86 240.05 240.83 240.03 240.30 240.02	COTAS TN	240.73 240.55 241.23 240.55 241.26 240.56 241.29 240.57 241.32 240.57 241.29 240.57 241.26 240.56 241.23 240.55 240.73 240.55	COTAS TN	241.07 241.08 241.67 241.08 241.70 241.09 241.73 241.09 241.76 241.10 241.73 241.09 241.70 241.08 241.67 241.07 241.06
COTAS PROJ.	0.49 0.98 1.01 1.03 1.06 1.03 1.01 0.98 0.49	COTAS PROJ.	0.40 0.90 0.92 0.94 0.97 0.94 0.92 0.90 0.40	COTAS PROJ.	0.28 0.77 0.80 0.82 0.84 0.81 0.79 0.77 0.28	COTAS PROJ.	0.19 0.68 0.70 0.73 0.75 0.72 0.70 0.68 0.19	COTAS PROJ.	0.10 0.59 0.62 0.64 0.66 0.64 0.62 0.60 0.11
COTAS VERM.	242.20 241.52 242.20 241.52 242.17 241.52 242.14 241.52 242.11 241.52 241.61 241.52	COTAS VERM.	242.04 241.92 242.54 241.93 242.57 241.94 242.60 241.95 242.60 241.95 242.57 241.95 242.54 241.94 242.04 241.94	COTAS VERM.	242.48 242.27 242.98 242.27 243.01 242.28 243.04 242.29 243.07 242.29 243.04 242.29 243.01 242.29 242.98 242.28 242.48 242.28	COTAS VERM.	242.92 242.60 243.42 242.60 243.45 242.61 243.48 242.62 243.51 242.62 243.48 242.62 243.45 242.62 243.42 242.62 242.92 242.61	COTAS VERM.	243.02 243.03 243.85 243.04 243.88 243.05 243.91 243.06 243.91 243.05 243.88 243.05 243.85 243.05 243.35 243.05



COTAS TN	243.79 243.47 244.29 243.48 244.32 243.48 244.35 243.50 244.38 243.50 244.35 243.50 244.32 243.50 244.29 243.50 243.79 243.50	COTAS TN	244.23 243.91 244.73 243.92 244.76 243.93 244.79 243.94 244.82 243.95 244.79 243.95 244.76 243.94 244.73 243.94 244.23 243.94	COTAS TN	244.66 244.35 245.16 244.36 245.19 244.37 245.22 244.38 245.25 244.39 245.22 244.39 245.19 244.39 245.16 244.39 244.66 244.39	COTAS TN	245.10 244.75 245.60 244.76 245.63 244.77 245.66 244.78 245.69 244.79 245.66 244.79 245.63 244.79 245.60 244.79 245.10 244.78	COTAS TN	245.54 245.14 246.04 245.15 246.07 245.16 246.10 245.17 246.13 245.18 246.10 245.18 246.07 245.18 246.04 245.18 245.54 245.18
COTAS PROJ.	0.81 0.83 0.85 0.88 0.85 0.82 0.79 0.29	COTAS PROJ.	0.81 0.83 0.85 0.87 0.84 0.81 0.78 0.29	COTAS PROJ.	0.80 0.82 0.84 0.86 0.83 0.80 0.78 0.28	COTAS PROJ.	0.84 0.88 0.90 0.87 0.84 0.81 0.81 0.32	COTAS PROJ.	0.89 0.91 0.93 0.95 0.92 0.89 0.86 0.36
COTAS VERM.	246.54 245.75 246.48 245.75 246.51 245.74 246.54 245.75 246.51 245.76 246.48 245.75 246.45 245.75 245.95 245.75	COTAS VERM.	246.31 246.33 246.81 246.34 246.84 246.35 246.90 246.37 246.87 246.37 246.84 246.36 246.81 246.36 246.36 246.36	COTAS VERM.	246.66 247.12 247.15 246.67 247.18 246.67 247.21 246.67 247.18 246.67 247.15 246.66 247.12 246.66 246.65	COTAS VERM.	247.39 246.94 247.42 246.94 247.45 246.94 247.48 246.94 247.45 246.94 247.42 246.94 247.39 246.93 246.93	COTAS VERM.	247.06 247.06 247.66 247.06 247.69 247.06 247.72 247.06 247.69 247.06 247.66 247.06 247.63 247.05 247.13 247.05





COTAS TN	243.79 243.47 244.29 243.48 244.32 243.48 244.35 243.50 244.38 243.50 244.35 243.50 244.32 243.50 244.29 243.50 243.79 243.50	COTAS TN	244.23 243.91 244.73 243.92 244.76 243.93 244.79 243.94 244.82 243.95 244.79 243.95 244.76 243.94 244.73 243.94 244.23 243.94	COTAS TN	244.66 244.35 245.16 244.36 245.19 244.37 245.22 244.38 245.25 244.39 245.22 244.39 245.19 244.39 245.16 244.39 244.66 244.39	COTAS TN	245.10 244.75 245.60 244.76 245.63 244.77 245.66 244.78 245.69 244.79 245.66 244.79 245.63 244.79 245.60 244.79 245.10 244.78	COTAS TN	245.54 245.14 246.04 245.15 246.07 245.16 246.10 245.17 246.13 245.18 246.10 245.18 246.07 245.18 246.04 245.18 245.54 245.18
COTAS PROJ.	0.81 0.83 0.85 0.88 0.85 0.82 0.79 0.29	COTAS PROJ.	0.81 0.83 0.85 0.87 0.84 0.81 0.78 0.29	COTAS PROJ.	0.80 0.82 0.84 0.86 0.83 0.80 0.78 0.28	COTAS PROJ.	0.84 0.88 0.90 0.87 0.84 0.81 0.81 0.32	COTAS PROJ.	0.89 0.91 0.93 0.95 0.92 0.89 0.86 0.36
COTAS VERM.	246.54 245.75 246.48 245.75 246.51 245.74 246.54 245.75 246.51 245.76 246.48 245.75 246.45 245.75 245.95 245.75	COTAS VERM.	246.31 246.33 246.81 246.34 246.84 246.35 246.90 246.37 246.87 246.37 246.84 246.36 246.81 246.36 246.36 246.36	COTAS VERM.	246.66 247.12 247.15 246.67 247.18 246.67 247.21 246.67 247.18 246.67 247.15 246.66 247.12 246.66 246.65	COTAS VERM.	247.39 246.94 247.42 246.94 247.45 246.94 247.48 246.94 247.45 246.94 247.42 246.94 247.39 246.93 246.93	COTAS VERM.	247.06 247.06 247.66 247.06 247.69 247.06 247.72 247.06 247.69 247.06 247.66 247.06 247.63 247.05 247.13 247.05



COTAS TN	243.79 243.47 244.29 243.48 244.32 243.48 244.35 243.50 244.38 243.50 244.35 243.50 244.32 243.50 244.29 243.50 243.79 243.50	COTAS TN	244.23 243.91 244.73 243.92 244.76 243.93 244.79 243.94 244.82 243.95 244.79 243.95 244.76 243.94 244.73 243.94 244.23 243.94	COTAS TN	244.66 244.35 245.16 244.36 245.19 244.37 245.22 244.38 245.25 244.39 245.22 244.39 245.19 244.39 245.16 244.39 244.66 244.39	COTAS TN	245.10 244.75 245.60 244.76 245.63 244.77 245.66 244.78 245.69 244.79 245.66 244.79 245.63 244.79 245.60 244.79 245.10 244.78	COTAS TN	245.54 245.14 246.04 245.15 246.07 245.16 246.10 245.17 246.13 245.18 246.10 245.18 246.07 245.18 246.04 245.18 245.54 245.18
COTAS PROJ.	0.81 0.83 0.85 0.88 0.85 0.82 0.79 0.29	COTAS PROJ.	0.81 0.83 0.85 0.87 0.84 0.81 0.78 0.29	COTAS PROJ.	0.80 0.82 0.84 0.86 0.83 0.80 0.78 0.28	COTAS PROJ.	0.84 0.88 0.90 0.87 0.84 0.81 0.81 0.32	COTAS PROJ.	0.89 0.91 0.93 0.95 0.92 0.89 0.86 0.36
COTAS VERM.	246.54 245.75 246.48 245.75 246.51 245.74 246.54 245.75 246.51 245.76 246.48 245.75 246.45 245.75 245.95 245.75	COTAS VERM.	246.31 246.33 246.81 246.34 246.84 246.35 246.90 246.37 246.87 246.37 246.84 246.36 246.81 246.36 246.36 246.36	COTAS VERM.	246.66 247.12 247.15 246.67 247.18 246.67 247.21 246.67 247.18 246.67 247.15 246.66 247.12 246.66 246.65	COTAS VERM.	247.39 246.94 247.42 246.94 247.45 246.94 247.48 246.94 247.45 246.94 247.42 246.94 247.39 246.93 246.93	COTAS VERM.	247.06 247.06 247.66 247.06 247.69 247.06 247.72 247.06 247.69 247.06 247.66 247.06 247.63 247.05 247.13 247.05

LEGENDA:

 ATERRO

 CORTE

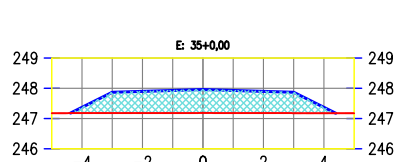
  
 JOTA BARROS PROJETOS  
 Arthur Moreira Torquato  
 Engº Civil - CREA 53900D - CE



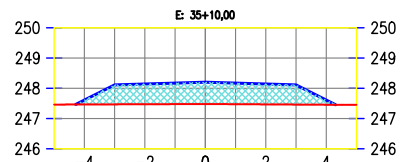
PREFEITURA MUNICIPAL DE MILHÃ  
 RECUPERAÇÃO DE ESTRADAS VICINAIS NO MUNICÍPIO DE MILHÃ-CE  
 -TRECHO BR 266 A LOCALIDADE DE LAGOINHA  
**SEÇÕES TRANSVERSAIS**

PROJETISTA: ENG. CIVIL ARTHUR MOREIRA TORQUATO - CREA 53.900D-CE  
 ARQUIVO: ESTRADA BR 226 A LAGOINHA\_SEÇÕES.DWG

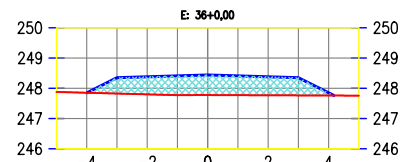
PRANCHA:  
**3 / 10**  
 ESCALA:  
 1/250



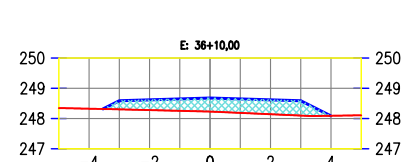
COTAS TN	247.37	247.18	247.18	247.18	247.18	247.17
COTAS PROJ.	0.19	0.69	0.72	0.75	0.78	0.75
COTAS VERM.	247.37	247.87	247.90	247.93	247.96	247.87



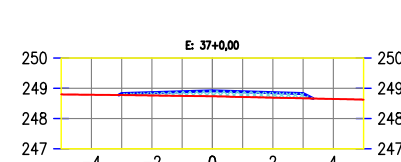
COTAS TN	247.61	247.46	247.47	247.47	247.46	247.46
COTAS PROJ.	0.14	0.64	0.69	0.67	0.70	0.67
COTAS VERM.	247.61	248.11	248.14	248.17	248.17	248.11



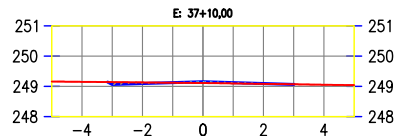
COTAS TN	247.85	247.82	247.80	247.77	247.77	247.76
COTAS PROJ.	0.52	0.58	0.63	0.66	0.64	0.61
COTAS VERM.	247.85	248.35	248.38	248.44	248.38	247.76



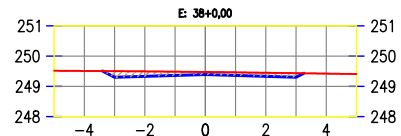
COTAS TN	248.32	248.30	248.28	248.25	248.18	248.09
COTAS PROJ.	0.28	0.34	0.39	0.45	0.46	0.48
COTAS VERM.	248.32	248.59	248.62	248.68	248.65	248.10



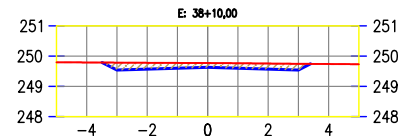
COTAS TN	248.78	248.77	248.76	248.75	248.71	248.67
COTAS PROJ.	0.05	0.09	0.14	0.18	0.17	0.16
COTAS VERM.	248.78	248.82	248.85	248.88	248.85	248.67



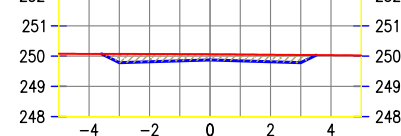
COTAS TN	249.15	249.14	249.13	249.12	249.11	249.05
COTAS PROJ.	-0.08	-0.04	0.00	0.04	0.03	-0.01
COTAS VERM.	249.15	249.06	249.09	249.12	249.10	249.07



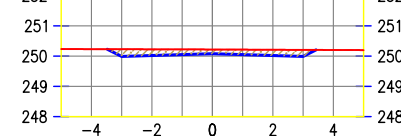
COTAS TN	249.51	249.50	249.50	249.49	249.48	249.42
COTAS PROJ.	-0.20	-0.16	-0.12	-0.08	-0.10	-0.13
COTAS VERM.	249.51	249.30	249.33	249.36	249.46	249.30



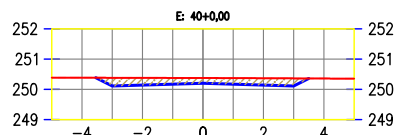
COTAS TN	249.79	249.79	249.78	249.78	249.76	249.74
COTAS PROJ.	-0.24	-0.21	-0.17	-0.14	-0.16	-0.21
COTAS VERM.	249.79	249.54	249.57	249.60	249.57	249.54



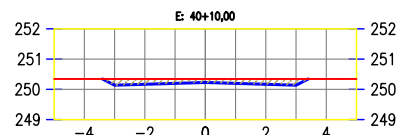
COTAS TN	250.08	250.07	250.07	250.06	250.06	250.04
COTAS PROJ.	-0.29	-0.26	-0.22	-0.19	-0.21	-0.24
COTAS VERM.	250.08	249.78	249.81	249.87	249.84	249.78



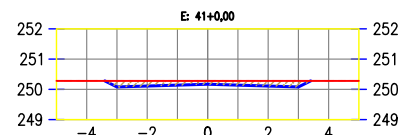
COTAS TN	250.23	250.23	250.22	250.22	250.21	250.20
COTAS PROJ.	-0.24	-0.20	-0.17	-0.14	-0.17	-0.22
COTAS VERM.	250.23	249.99	250.02	250.08	250.05	249.99



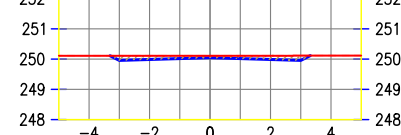
COTAS TN	250.38	250.38	250.38	250.37	250.37	250.36
COTAS PROJ.	-0.27	-0.24	-0.21	-0.17	-0.20	-0.25
COTAS VERM.	250.38	250.11	250.14	250.20	250.17	250.11



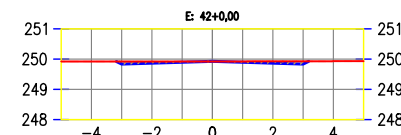
COTAS TN	250.34	250.34	250.34	250.34	250.34	250.34
COTAS PROJ.	-0.20	-0.17	-0.14	-0.11	-0.14	-0.20
COTAS VERM.	250.34	250.14	250.17	250.23	250.17	250.14



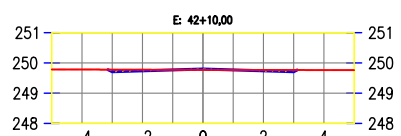
COTAS TN	250.28	250.28	250.28	250.28	250.28	250.28
COTAS PROJ.	-0.20	-0.17	-0.14	-0.11	-0.14	-0.20
COTAS VERM.	250.28	250.08	250.11	250.17	250.11	250.08



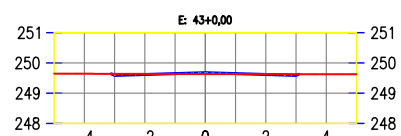
COTAS TN	250.11	250.11	250.11	250.11	250.11	250.11
COTAS PROJ.	-0.15	-0.12	-0.09	-0.06	-0.09	-0.13
COTAS VERM.	250.11	249.96	249.99	250.02	249.99	249.96



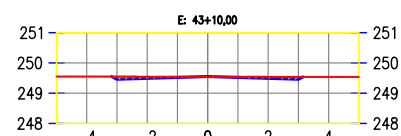
COTAS TN	249.92	249.92	249.92	249.92	249.92	249.93
COTAS PROJ.	-0.09	-0.06	-0.03	0.00	-0.03	-0.06
COTAS VERM.	249.92	249.83	249.86	249.89	249.86	249.83



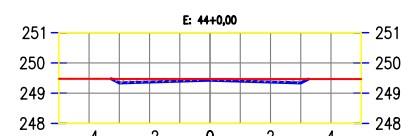
COTAS TN	249.78	249.78	249.78	249.77	249.77	249.77
COTAS PROJ.	-0.07	-0.04	0.00	0.03	0.00	-0.06
COTAS VERM.	249.78	249.71	249.74	249.77	249.74	249.71



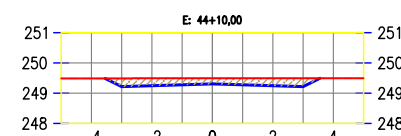
COTAS TN	249.65	249.64	249.64	249.64	249.63	249.63
COTAS PROJ.	-0.06	-0.02	0.01	0.04	0.02	-0.04
COTAS VERM.	249.65	249.59	249.62	249.68	249.65	249.59



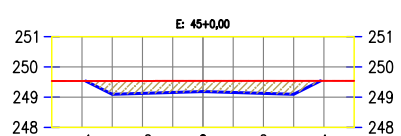
COTAS TN	249.55	249.55	249.55	249.55	249.54	249.54
COTAS PROJ.	-0.09	-0.05	-0.02	0.01	-0.02	-0.05
COTAS VERM.	249.55	249.46	249.49	249.52	249.49	249.46



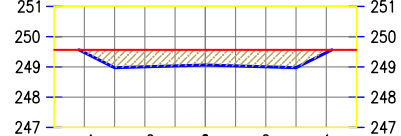
COTAS TN	249.48	249.48	249.47	249.47	249.47	249.47
COTAS PROJ.	-0.13	-0.10	-0.07	-0.04	-0.07	-0.10
COTAS VERM.	249.48	249.34	249.37	249.40	249.37	249.34



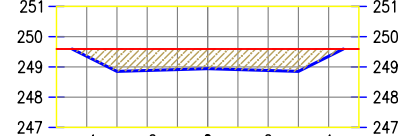
COTAS TN	249.49	249.49	249.49	249.49	249.49	249.50
COTAS PROJ.	-0.27	-0.24	-0.21	-0.19	-0.22	-0.25
COTAS VERM.	249.49	249.22	249.25	249.28	249.25	249.22



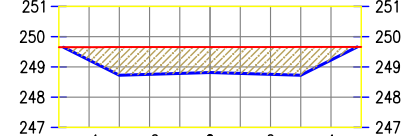
COTAS TN	249.53	249.54	249.54	249.54	249.54	249.54
COTAS PROJ.	-0.44	-0.41	-0.38	-0.35	-0.38	-0.44
COTAS VERM.	249.53	249.10	249.13	249.16	249.13	249.10



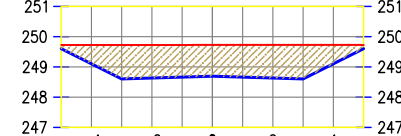
COTAS TN	249.56	249.57	249.57	249.57	249.57	249.57
COTAS PROJ.	-0.09	-0.59	-0.56	-0.53	-0.53	-0.59
COTAS VERM.	249.56	249.47	249.00	249.03	249.00	249.47



COTAS TN	249.59	249.59	249.59	249.59	249.59	249.59
COTAS PROJ.	-0.24	-0.74	-0.71	-0.68	-0.65	-0.71
COTAS VERM.	249.59	249.35	248.85	248.88	248.91	248.85



COTAS TN	249.65	249.65	249.66	249.66	249.66	249.66
COTAS PROJ.	-0.43	-0.93	-0.90	-0.87	-0.84	-0.87
COTAS VERM.	249.65	249.23	248.73	248.76	248.79	248.73



COTAS TN	249.72	249.73	249.73	249.73	249.73	249.73
COTAS PROJ.	-0.62	-1.12	-1.09	-1.06	-1.03	-1.06
COTAS VERM.	249.72	249.10	248.60	248.63	248.66	248.60

LEGENDA:



JOTA BARROS PROJETOS  
Arthur Moreira Torquato  
Engº Civil - CREA 53900D - CE



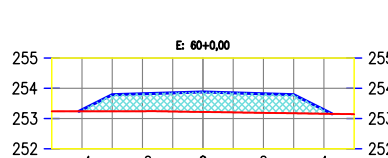
PREFEITURA MUNICIPAL DE MILHÃ  
RECUPERAÇÃO DE ESTRADAS VICINAIS NO MUNICÍPIO DE MILHÃ-CE  
- TRECHO BR 266 A LOCALIDADE DE LAGOINHA

SEÇÕES TRANSVERSAIS  
PROJETISTA: ENG. CIVIL ARTHUR MOREIRA TORQUATO - CREA 53.900D-CE  
ARQUIVO: ESTRADA BR 226 A LAGOINHA\_SEÇÕES.DWG

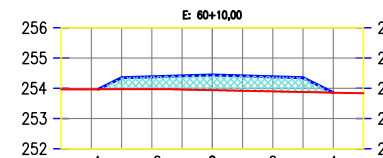
PRANCHA:  
4 / 10  
ESCALA:  
1/250



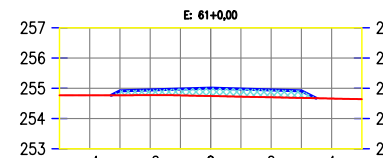




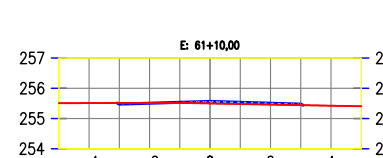
COTAS TN	253.24	253.24	253.24	253.23	253.22	253.20	253.17	253.16
COTAS PROJ.	253.29	253.79	253.82	253.85	253.88	253.85	253.79	253.29
COTAS VERM.	0.05	0.55	0.58	0.62	0.66	0.65	0.62	0.13



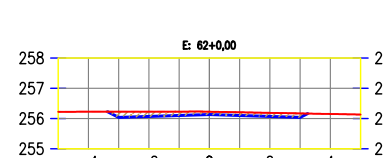
COTAS TN	253.96	253.96	253.97	253.96	253.94	253.92	253.89	253.87	253.85
COTAS PROJ.	254.35	254.38	254.41	254.44	254.41	254.38	254.35	253.87	253.85
COTAS VERM.	0.38	0.41	0.45	0.50	0.49	0.48	0.48	0.48	0.38



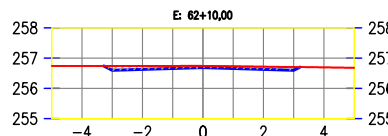
COTAS TN	254.77	254.77	254.77	254.76	254.74	254.70	254.68	254.66
COTAS PROJ.	254.91	254.94	254.97	255.00	254.97	254.72	254.91	254.66
COTAS VERM.	0.14	0.17	0.21	0.26	0.25	0.24	0.23	0.14



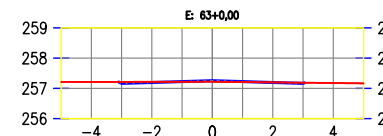
COTAS TN	255.51	255.51	255.51	255.51	255.50	255.48	255.46	255.44	255.42
COTAS PROJ.	255.47	255.50	255.53	255.56	255.53	255.48	255.46	255.44	255.42
COTAS VERM.	-0.04	-0.01	0.02	0.07	0.06	0.05	0.03	0.03	0.02



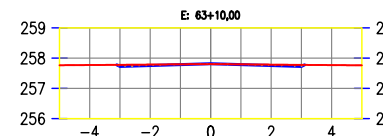
COTAS TN	256.22	256.22	256.23	256.22	256.22	256.20	256.19	256.17	256.15
COTAS PROJ.	256.04	256.07	256.10	256.13	256.13	256.20	256.19	256.17	256.15
COTAS VERM.	-0.19	-0.16	-0.13	-0.10	-0.11	-0.12	-0.12	-0.13	-0.15



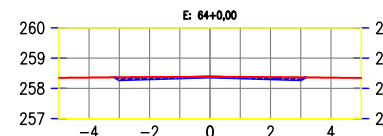
COTAS TN	256.74	256.74	256.74	256.74	256.73	256.72	256.71	256.69
COTAS PROJ.	256.60	256.63	256.66	256.69	256.66	256.63	256.60	256.69
COTAS VERM.	-0.14	-0.11	-0.08	-0.05	-0.07	-0.09	-0.11	-0.11



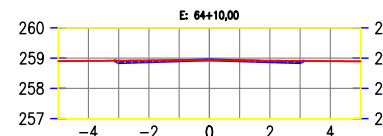
COTAS TN	257.21	257.21	257.22	257.22	257.21	257.20	257.19	257.18
COTAS PROJ.	257.16	257.19	257.22	257.25	257.22	257.19	257.16	257.18
COTAS VERM.	-0.05	-0.02	0.00	0.03	0.01	-0.01	-0.03	0.00



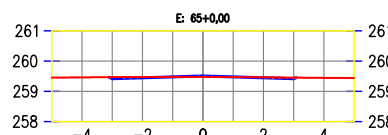
COTAS TN	257.77	257.78	257.79	257.80	257.80	257.79	257.78	257.77
COTAS PROJ.	257.73	257.76	257.79	257.82	257.80	257.79	257.76	257.73
COTAS VERM.	-0.05	-0.03	-0.01	0.01	-0.01	-0.03	-0.05	-0.05



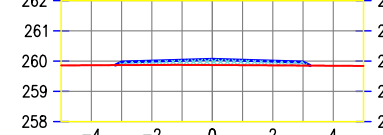
COTAS TN	258.36	258.37	258.38	258.38	258.39	258.38	258.37	258.36
COTAS PROJ.	258.29	258.32	258.35	258.38	258.39	258.38	258.37	258.36
COTAS VERM.	-0.08	-0.06	-0.03	-0.01	-0.03	-0.05	-0.07	-0.07



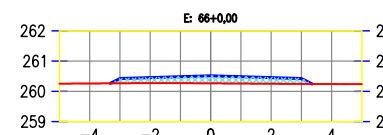
COTAS TN	258.91	258.92	258.92	258.93	258.93	258.92	258.92	258.91	258.90
COTAS PROJ.	258.85	258.88	258.91	258.94	258.93	258.92	258.92	258.91	258.90
COTAS VERM.	-0.07	-0.04	-0.02	0.01	-0.01	-0.04	-0.04	-0.06	-0.06



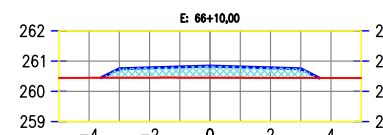
COTAS TN	259.46	259.47	259.47	259.48	259.47	259.46	259.45	259.45
COTAS PROJ.	259.41	259.44	259.47	259.50	259.47	259.44	259.41	259.45
COTAS VERM.	-0.05	-0.03	0.00	0.03	0.01	-0.02	-0.04	-0.04



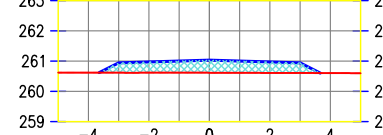
COTAS TN	259.86	259.87	259.87	259.87	259.86	259.86	259.85	259.85
COTAS PROJ.	259.97	259.87	260.00	260.03	259.86	260.00	259.87	259.85
COTAS VERM.	0.10	0.13	0.15	0.19	0.17	0.14	0.12	0.12



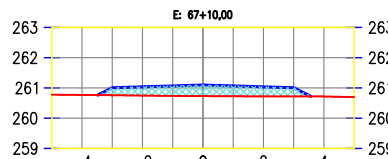
COTAS TN	260.26	260.26	260.27	260.27	260.26	260.25	260.24	260.24
COTAS PROJ.	260.42	260.45	260.48	260.51	260.48	260.45	260.42	260.24
COTAS VERM.	0.16	0.18	0.21	0.25	0.23	0.20	0.18	0.18



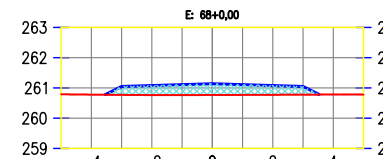
COTAS TN	260.45	260.45	260.45	260.45	260.44	260.44	260.44	260.44
COTAS PROJ.	260.75	260.78	260.81	260.84	260.81	260.78	260.75	260.44
COTAS VERM.	0.30	0.32	0.35	0.39	0.36	0.33	0.30	0.30



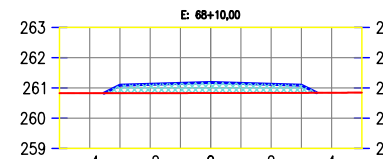
COTAS TN	260.62	260.62	260.62	260.61	260.61	260.61	260.61	260.60
COTAS PROJ.	260.94	260.97	261.00	261.03	261.00	260.97	260.94	260.60
COTAS VERM.	0.32	0.35	0.38	0.41	0.39	0.36	0.33	0.33



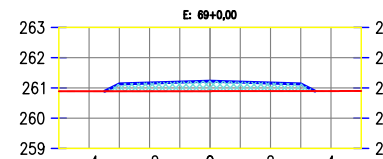
COTAS TN	260.77	260.76	260.75	260.74	260.73	260.72	260.72	260.72
COTAS PROJ.	261.01	261.04	261.07	261.10	261.07	261.04	261.01	260.72
COTAS VERM.	0.25	0.29	0.33	0.37	0.34	0.32	0.29	0.29



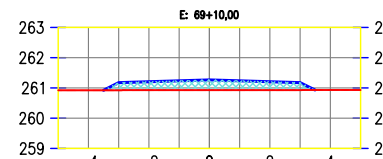
COTAS TN	260.78	260.77	260.76	260.77	260.77	260.78	260.78	260.78
COTAS PROJ.	261.05	261.08	261.11	261.14	261.11	261.08	261.05	260.78
COTAS VERM.	0.28	0.32	0.35	0.37	0.34	0.30	0.27	0.27



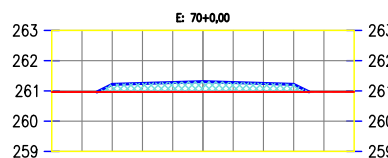
COTAS TN	260.83	260.83	260.83	260.83	260.83	260.84	260.84	260.84
COTAS PROJ.	261.09	261.12	261.15	261.18	261.15	261.12	261.09	260.84
COTAS VERM.	0.27	0.30	0.32	0.35	0.32	0.29	0.25	0.25



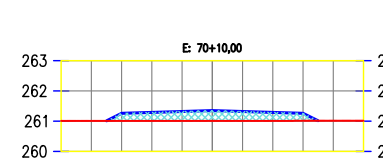
COTAS TN	260.89	260.89	260.89	260.89	260.90	260.90	260.90	260.90
COTAS PROJ.	261.13	261.16	261.19	261.22	261.19	261.16	261.13	260.90
COTAS VERM.	0.24	0.27	0.30	0.33	0.30	0.27	0.24	0.24



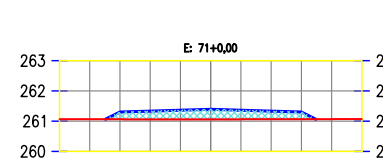
COTAS TN	260.92	260.92	260.93	260.93	260.93	260.93	260.93	260.93
COTAS PROJ.	261.18	261.21	261.24	261.27	261.24	261.21	261.18	260.93
COTAS VERM.	0.25	0.28	0.31	0.34	0.31	0.28	0.25	0.25



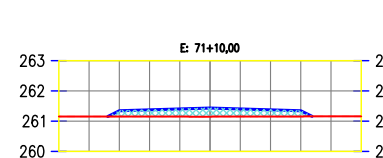
COTAS TN	260.96	260.96	260.96	260.96	260.96	260.96	260.96	260.97
COTAS PROJ.	261.22	261.25	261.28	261.31	261.28	261.25	261.22	260.97
COTAS VERM.	0.25	0.29	0.32	0.35	0.32	0.28	0.25	0.25



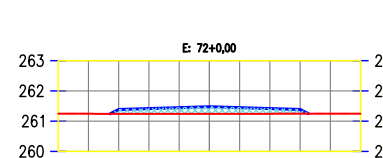
COTAS TN	261.01	261.01	261.01	261.01	261.01	261.01	261.01	261.01
COTAS PROJ.	261.26	261.29	261.32	261.35	261.32	261.29	261.26	261.01
COTAS VERM.	0.25	0.28	0.31	0.34	0.31	0.28	0.25	0.25



COTAS TN	261.06	261.06	261.06	261.06	261.06	261.06	261.06	261.07
COTAS PROJ.	261.30	261.33	261.36	261.39	261.36	261.33	261.30	261.07
COTAS VERM.	0.24	0.27	0.30	0.33	0.30	0.27	0.24	0.24



COTAS TN	261.15	261.15	261.15	261.15	261.15	261.16	261.16	261.16
COTAS PROJ.	261.34	261.37	261.40	261.43	261.40	261.37	261.34	261.16
COTAS VERM.	0.19	0.22	0.25	0.28	0.25	0.22	0.19	0.19



COTAS TN	261.25	261.24	261.24	261.24	261.24	261.25	261.25	261.25
COTAS PROJ.	261.39	261.42	261.45	261.48	261.45	261.42	261.39	261.25
COTAS VERM.	0.14	0.17	0.20	0.23	0.23	0.17	0.14	0.14

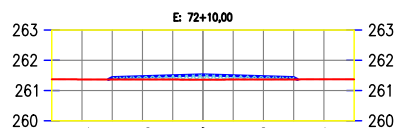
LEGENDA:  
 ATERRO  
 CORTE

JOTA BARROS PROJETOS  
 Arthur Moreira Torquato  
 Engº Civil - CREA 53900D - CE

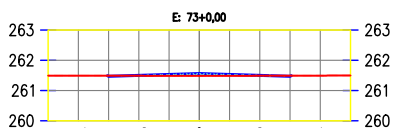


PREFEITURA MUNICIPAL DE MILHÃ  
 RECUPERAÇÃO DE ESTRADAS VICINAIS NO MUNICÍPIO DE MILHÃ-CE  
 - TRECHO BR 266 A LOCALIDADE DE LAGOINHA  
**SEÇÕES TRANSVERSAIS**  
 PROJETA: ENG. CIVIL ARTHUR MOREIRA TORQUATO - CREA 53.900D-CE  
 ARQUIVO: ESTRADA BR 226 A LAGOINHA\_SEÇÕES.DWG

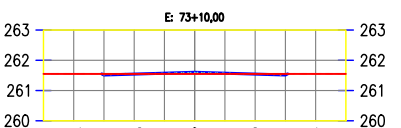
PRANCHA:  
**6 / 10**  
 ESCALA:  
 1/250



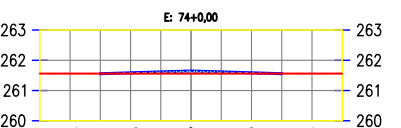
COTAS TN	261.37	261.36	261.36	261.36	261.36	261.37
COTAS PROJ.	261.43	261.46	261.46	261.49	261.36	261.37
COTAS VERM.	0.06	0.10	0.13	0.16	0.13	0.06



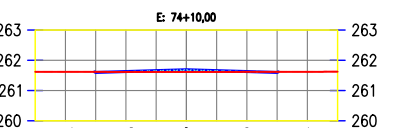
COTAS TN	261.49	261.49	261.49	261.49	261.49	261.49
COTAS PROJ.	261.47	261.49	261.50	261.48	261.49	261.49
COTAS VERM.	-0.02	0.01	0.04	0.08	0.04	-0.02



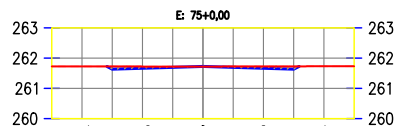
COTAS TN	261.55	261.55	261.55	261.55	261.55	261.55
COTAS PROJ.	261.51	261.54	261.55	261.57	261.55	261.55
COTAS VERM.	-0.04	-0.01	0.02	0.05	0.02	-0.04



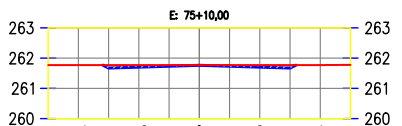
COTAS TN	261.56	261.56	261.56	261.56	261.56	261.56
COTAS PROJ.	261.55	261.58	261.61	261.64	261.56	261.56
COTAS VERM.	0.00	0.03	0.06	0.09	0.06	0.00



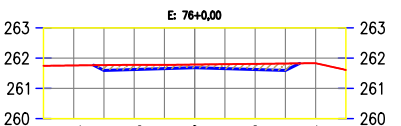
COTAS TN	261.62	261.61	261.61	261.61	261.61	261.62
COTAS PROJ.	261.60	261.63	261.66	261.69	261.61	261.62
COTAS VERM.	-0.02	0.01	0.04	0.07	0.04	-0.02



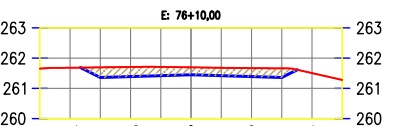
COTAS TN	261.73	261.72	261.72	261.72	261.73	261.73
COTAS PROJ.	261.64	261.67	261.70	261.73	261.73	261.73
COTAS VERM.	-0.09	-0.06	-0.02	0.01	-0.03	-0.09



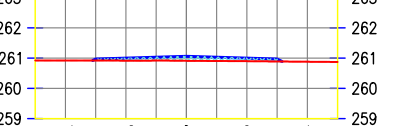
COTAS TN	261.77	261.77	261.77	261.77	261.77	261.77
COTAS PROJ.	261.67	261.70	261.73	261.76	261.77	261.77
COTAS VERM.	-0.10	-0.07	-0.04	-0.01	-0.07	-0.10



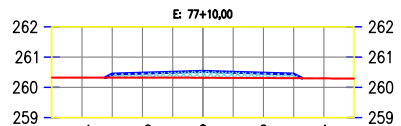
COTAS TN	261.76	261.77	261.78	261.79	261.81	261.83
COTAS PROJ.	261.59	261.62	261.65	261.68	261.80	261.83
COTAS VERM.	-0.18	-0.16	-0.13	-0.11	-0.15	-0.23



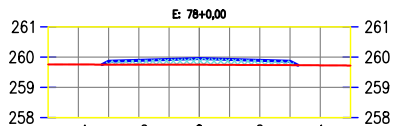
COTAS TN	261.68	261.70	261.71	261.70	261.68	261.51
COTAS PROJ.	261.36	261.39	261.42	261.45	261.68	261.51
COTAS VERM.	-0.34	-0.32	-0.29	-0.25	-0.28	-0.30



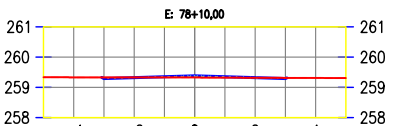
COTAS TN	260.92	260.92	260.92	260.91	260.90	260.89
COTAS PROJ.	260.97	261.00	261.03	261.06	260.91	260.89
COTAS VERM.	0.05	0.08	0.11	0.15	0.12	0.08



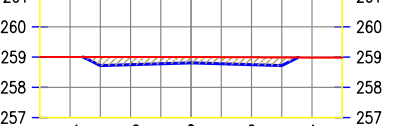
COTAS TN	260.32	260.32	260.32	260.32	260.31	260.29
COTAS PROJ.	260.44	260.47	260.50	260.53	260.31	260.29
COTAS VERM.	0.11	0.14	0.18	0.21	0.18	0.14



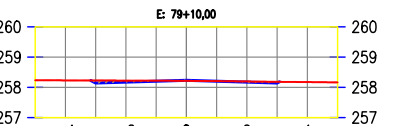
COTAS TN	259.75	259.75	259.75	259.75	259.73	259.73
COTAS PROJ.	259.86	259.75	259.89	259.75	259.74	259.73
COTAS VERM.	0.11	0.14	0.17	0.20	0.18	0.13



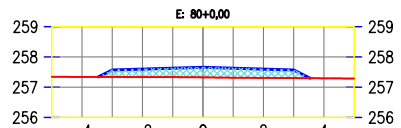
COTAS TN	259.33	259.33	259.33	259.32	259.32	259.31
COTAS PROJ.	259.29	259.32	259.35	259.38	259.32	259.31
COTAS VERM.	-0.04	-0.01	0.02	0.05	0.03	-0.02



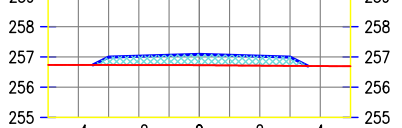
COTAS TN	259.00	259.00	259.00	259.00	258.99	258.98
COTAS PROJ.	258.72	258.75	258.78	258.81	259.00	258.98
COTAS VERM.	-0.29	-0.26	-0.22	-0.19	-0.25	-0.27



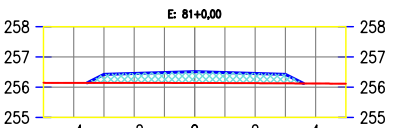
COTAS TN	258.23	258.23	258.22	258.21	258.20	258.18
COTAS PROJ.	258.14	258.17	258.20	258.23	258.20	258.18
COTAS VERM.	-0.08	-0.05	-0.02	0.00	-0.02	-0.04



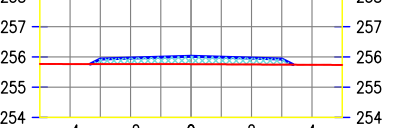
COTAS TN	257.34	257.34	257.33	257.33	257.31	257.29
COTAS PROJ.	257.57	257.60	257.63	257.66	257.31	257.29
COTAS VERM.	0.23	0.26	0.30	0.33	0.31	0.27



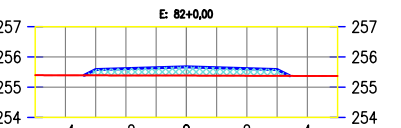
COTAS TN	256.74	256.74	256.73	256.73	256.71	256.70
COTAS PROJ.	257.00	257.03	257.06	257.09	256.71	256.70
COTAS VERM.	0.26	0.29	0.33	0.36	0.34	0.29



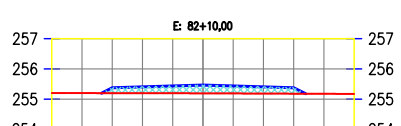
COTAS TN	256.15	256.14	256.14	256.14	256.13	256.12
COTAS PROJ.	256.42	256.45	256.48	256.51	256.14	256.12
COTAS VERM.	0.28	0.31	0.34	0.37	0.35	0.30



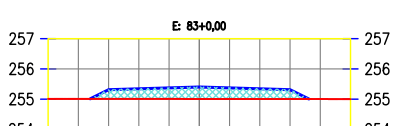
COTAS TN	255.77	255.76	255.76	255.76	255.75	255.74
COTAS PROJ.	255.93	255.96	255.99	256.02	255.76	255.74
COTAS VERM.	0.17	0.20	0.23	0.26	0.24	0.19



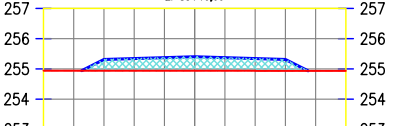
COTAS TN	255.39	255.39	255.39	255.39	255.38	255.37
COTAS PROJ.	255.58	255.61	255.64	255.67	255.38	255.37
COTAS VERM.	0.19	0.22	0.26	0.29	0.26	0.21



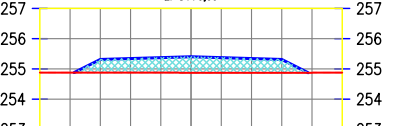
COTAS TN	255.20	255.20	255.19	255.19	255.18	255.18
COTAS PROJ.	255.38	255.41	255.44	255.47	255.18	255.18
COTAS VERM.	0.18	0.21	0.24	0.28	0.25	0.20



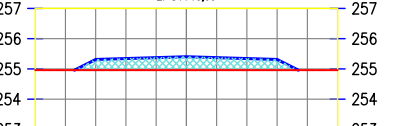
COTAS TN	255.01	255.01	255.01	255.01	255.00	255.00
COTAS PROJ.	255.31	255.34	255.37	255.40	255.00	255.00
COTAS VERM.	0.30	0.34	0.37	0.40	0.37	0.31



COTAS TN	254.94	254.94	254.94	254.94	254.94	254.94
COTAS PROJ.	255.31	255.34	255.37	255.40	254.94	254.94
COTAS VERM.	0.37	0.40	0.43	0.46	0.43	0.37



COTAS TN	254.88	254.88	254.88	254.87	254.87	254.88
COTAS PROJ.	255.31	255.34	255.37	255.40	254.87	254.88
COTAS VERM.	0.43	0.47	0.50	0.53	0.50	0.44



COTAS TN	254.96	254.96	254.96	254.96	254.96	254.96
COTAS PROJ.	255.31	255.34	255.37	255.40	254.96	254.96
COTAS VERM.	0.35	0.38	0.41	0.44	0.41	0.35

LEGENDA:



JOTA BARROS PROJETOS  
Arthur Moreira Torquato  
Engº Civil - CREA 53900D - CE



PREFEITURA MUNICIPAL DE MILHÃ  
RECUPERAÇÃO DE ESTRADAS VICINAIS NO MUNICÍPIO DE MILHÃ-CE  
- TRECHO BR 266 A LOCALIDADE DE LAGOINHA

SEÇÕES TRANSVERSAIS

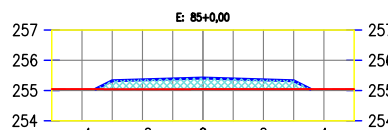
PROJETISTA: ENG. CIVIL ARTHUR MOREIRA TORQUATO - CREA 53.900D-CE  
ARQUIVO: ESTRADA BR 226 A LAGOINHA\_SEÇÕES.DWG

PRANCHA:

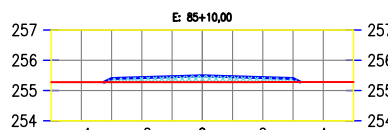
7 / 10

ESCALA:

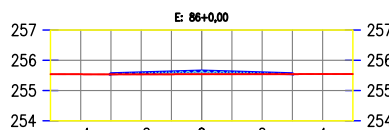
1/250



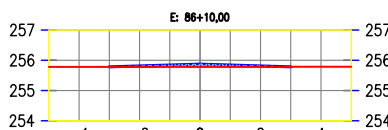
COTAS TN	255.04	255.04	255.04	255.04	255.04	255.04
COTAS PROJ.	255.32	255.35	255.38	255.41	255.41	255.41
COTAS VERM.	0.28	0.31	0.34	0.37	0.34	0.27



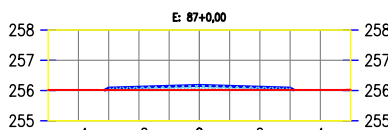
COTAS TN	255.27	255.27	255.27	255.27	255.28	255.28
COTAS PROJ.	255.40	255.43	255.46	255.46	255.43	255.40
COTAS VERM.	0.13	0.16	0.18	0.21	0.18	0.12



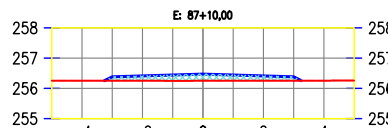
COTAS TN	255.54	255.53	255.53	255.53	255.54	255.54
COTAS PROJ.	255.55	255.58	255.61	255.61	255.58	255.55
COTAS VERM.	0.02	0.05	0.08	0.10	0.07	0.04



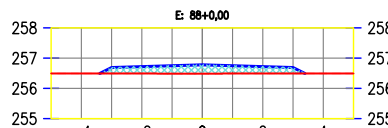
COTAS TN	255.78	255.78	255.78	255.78	255.78	255.78
COTAS PROJ.	255.78	255.81	255.84	255.87	255.84	255.78
COTAS VERM.	0.00	0.03	0.06	0.09	0.06	0.03



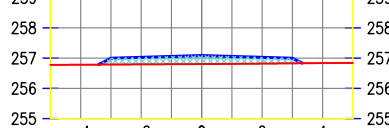
COTAS TN	256.02	256.02	256.02	256.01	256.02	256.02
COTAS PROJ.	256.08	256.11	256.14	256.17	256.14	256.08
COTAS VERM.	0.06	0.09	0.12	0.15	0.12	0.06



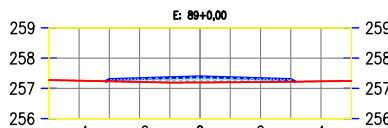
COTAS TN	256.25	256.25	256.25	256.25	256.26	256.26
COTAS PROJ.	256.38	256.41	256.44	256.47	256.44	256.38
COTAS VERM.	0.13	0.16	0.19	0.22	0.19	0.13



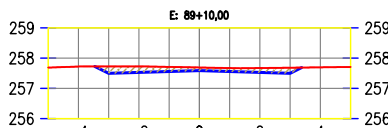
COTAS TN	256.49	256.49	256.49	256.49	256.49	256.49
COTAS PROJ.	256.69	256.72	256.75	256.78	256.75	256.69
COTAS VERM.	0.20	0.23	0.26	0.29	0.26	0.20



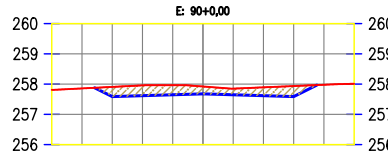
COTAS TN	256.78	256.79	256.79	256.80	256.81	256.84
COTAS PROJ.	256.99	257.02	257.05	257.08	257.05	256.99
COTAS VERM.	0.21	0.23	0.26	0.28	0.24	0.17



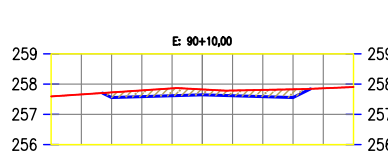
COTAS TN	257.25	257.23	257.21	257.19	257.20	257.23
COTAS PROJ.	257.29	257.32	257.35	257.38	257.35	257.29
COTAS VERM.	0.06	0.11	0.16	0.18	0.15	0.07



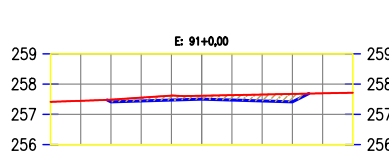
COTAS TN	257.72	257.73	257.73	257.71	257.69	257.68
COTAS PROJ.	257.50	257.53	257.56	257.59	257.56	257.50
COTAS VERM.	-0.23	-0.20	-0.15	-0.10	-0.11	-0.19



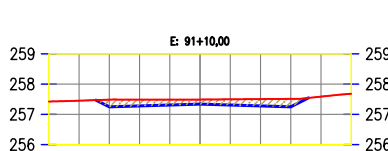
COTAS TN	257.86	257.91	257.96	257.96	257.92	257.86
COTAS PROJ.	257.58	257.61	257.64	257.67	257.64	257.58
COTAS VERM.	-0.32	-0.34	-0.32	-0.25	-0.20	-0.35



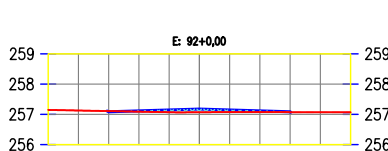
COTAS TN	257.66	257.72	257.79	257.86	257.81	257.86
COTAS PROJ.	257.55	257.58	257.61	257.64	257.61	257.55
COTAS VERM.	-0.17	-0.21	-0.24	-0.18	-0.17	-0.27



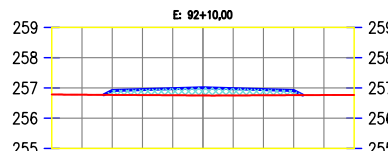
COTAS TN	257.45	257.49	257.55	257.62	257.65	257.69
COTAS PROJ.	257.41	257.44	257.47	257.50	257.47	257.41
COTAS VERM.	-0.07	-0.11	-0.15	-0.11	-0.16	-0.21



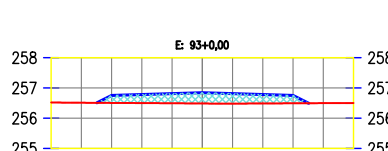
COTAS TN	257.45	257.48	257.49	257.49	257.50	257.58
COTAS PROJ.	257.25	257.28	257.31	257.34	257.31	257.25
COTAS VERM.	-0.24	-0.21	-0.18	-0.15	-0.19	-0.23



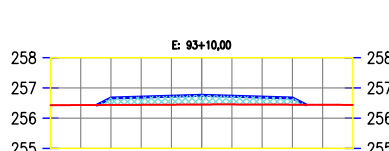
COTAS TN	257.13	257.11	257.09	257.07	257.07	257.07
COTAS PROJ.	257.08	257.11	257.14	257.17	257.14	257.08
COTAS VERM.	-0.03	0.02	0.07	0.10	0.07	0.01



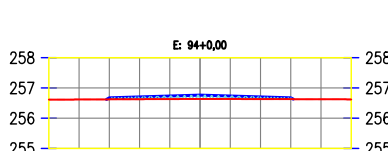
COTAS TN	256.78	256.77	256.76	256.75	256.76	256.77
COTAS PROJ.	256.91	256.94	256.97	257.00	256.97	256.91
COTAS VERM.	0.14	0.18	0.22	0.25	0.22	0.15



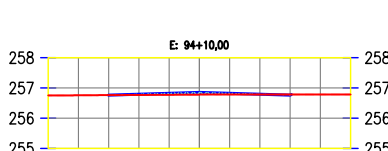
COTAS TN	256.51	256.50	256.49	256.48	256.49	256.50
COTAS PROJ.	256.76	256.79	256.82	256.85	256.82	256.76
COTAS VERM.	0.25	0.28	0.32	0.36	0.33	0.26



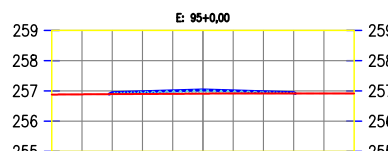
COTAS TN	256.43	256.44	256.44	256.45	256.45	256.45
COTAS PROJ.	256.67	256.70	256.73	256.76	256.73	256.67
COTAS VERM.	0.23	0.25	0.28	0.31	0.27	0.22



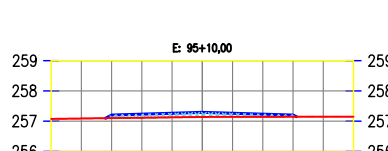
COTAS TN	256.62	256.62	256.63	256.64	256.63	256.63
COTAS PROJ.	256.67	256.70	256.73	256.76	256.73	256.67
COTAS VERM.	0.05	0.07	0.10	0.12	0.10	0.04



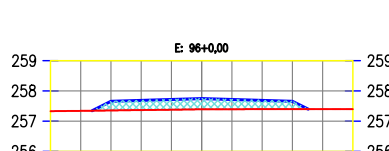
COTAS TN	256.76	256.76	256.77	256.78	256.78	256.79
COTAS PROJ.	256.76	256.79	256.82	256.85	256.82	256.76
COTAS VERM.	0.00	0.03	0.05	0.07	0.04	-0.02



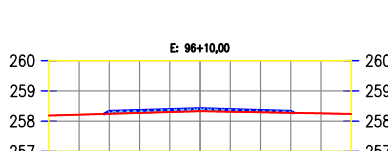
COTAS TN	256.89	256.89	256.90	256.91	256.92	256.92
COTAS PROJ.	256.94	256.97	257.00	257.03	257.00	256.94
COTAS VERM.	0.05	0.07	0.10	0.12	0.09	0.03



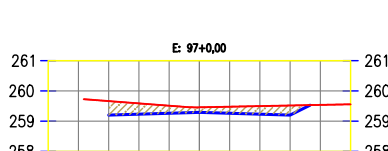
COTAS TN	257.09	257.10	257.11	257.14	257.14	257.15
COTAS PROJ.	257.20	257.23	257.26	257.29	257.23	257.20
COTAS VERM.	0.10	0.12	0.13	0.15	0.09	0.05



COTAS TN	257.34	257.35	257.37	257.38	257.39	257.40
COTAS PROJ.	257.66	257.69	257.72	257.75	257.69	257.66
COTAS VERM.	0.30	0.32	0.34	0.36	0.32	0.26



COTAS TN	258.21	258.24	258.27	258.30	258.27	258.26
COTAS PROJ.	258.32	258.35	258.38	258.41	258.38	258.32
COTAS VERM.	0.08	0.08	0.08	0.09	0.07	0.05



COTAS TN	259.66	259.59	259.51	259.46	259.48	259.52
COTAS PROJ.	259.20	259.23	259.26	259.29	259.26	259.20
COTAS VERM.	-0.46	-0.36	-0.25	-0.17	-0.22	-0.32

LEGENDA:



JOTA BARROS PROJETOS  
Arthur Moreira Torquato  
Engº Civil - CREA 53900D - CE



PREFEITURA MUNICIPAL DE MILHÃ  
RECUPERAÇÃO DE ESTRADAS VICINAIS NO MUNICÍPIO DE MILHÃ-CE  
- TRECHO BR 266 A LOCALIDADE DE LAGOINHA

SEÇÕES TRANSVERSAIS

PROJETISTA: ENG. CIVIL ARTHUR MOREIRA TORQUATO - CREA 53.900D-CE  
ARQUIVO: ESTRADA BR 226 A LAGOINHA\_SEÇÕES.DWG

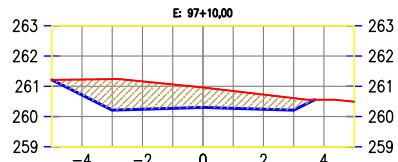
PRANCHA:

8 / 10

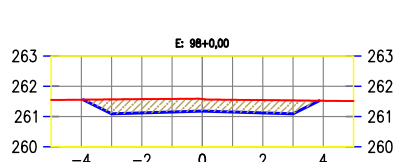
ESCALA:

1/250

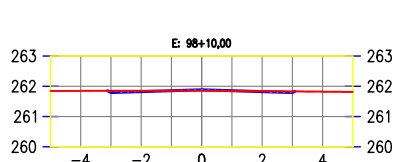




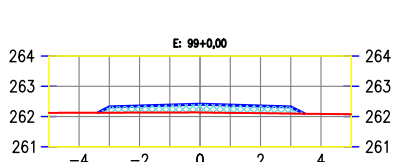
COTAS TN	261.22	261.23	261.16	261.06	260.96	260.84	260.72	260.61	260.56
COTAS PROJ.	260.71	260.21	260.24	260.27	260.30	260.27	260.24	260.21	260.56
COTAS VERM.	-0.51	-1.02	-0.92	-0.79	-0.66	-0.57	-0.48	-0.40	



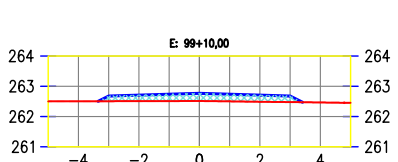
COTAS TN	261.56	261.56	261.57	261.58	261.55	261.54	261.53	261.52
COTAS PROJ.	261.09	261.12	261.15	261.18	261.15	261.12	261.09	261.52
COTAS VERM.	-0.48	-0.45	-0.43	-0.40	-0.40	-0.42	-0.44	



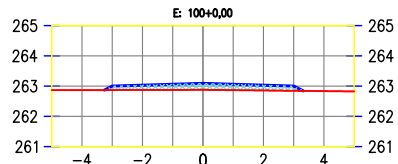
COTAS TN	261.85	261.85	261.85	261.85	261.85	261.84	261.83	261.82
COTAS PROJ.	261.79	261.82	261.85	261.88	261.85	261.82	261.79	261.82
COTAS VERM.	-0.06	-0.03	0.00	0.03	0.00	-0.02	-0.04	



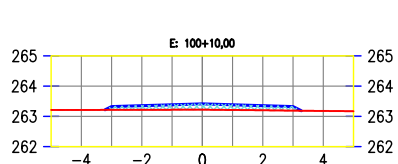
COTAS TN	262.12	262.13	262.13	262.13	262.12	262.11	262.10	262.08
COTAS PROJ.	262.31	262.34	262.37	262.40	262.37	262.34	262.31	262.08
COTAS VERM.	0.19	0.22	0.24	0.27	0.25	0.24	0.22	



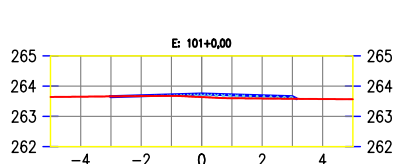
COTAS TN	262.50	262.50	262.51	262.51	262.50	262.49	262.47	262.46
COTAS PROJ.	262.68	262.71	262.74	262.77	262.74	262.71	262.68	262.46
COTAS VERM.	0.17	0.20	0.23	0.26	0.24	0.22	0.20	



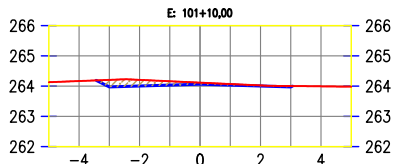
COTAS TN	262.87	262.87	262.87	262.88	262.88	262.87	262.86	262.85	262.84
COTAS PROJ.	263.00	263.03	263.06	263.09	263.06	263.03	263.00	262.85	262.84
COTAS VERM.	0.13	0.16	0.18	0.21	0.19	0.17	0.15		



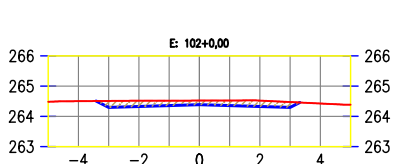
COTAS TN	263.21	263.22	263.22	263.22	263.21	263.20	263.19	263.18
COTAS PROJ.	263.33	263.36	263.39	263.42	263.39	263.36	263.33	263.18
COTAS VERM.	0.11	0.14	0.16	0.19	0.17	0.15	0.13	



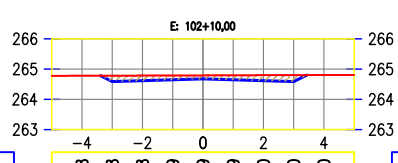
COTAS TN	263.65	263.66	263.67	263.68	263.64	263.60	263.59	263.58	263.57
COTAS PROJ.	263.65	263.68	263.71	263.74	263.71	263.60	263.59	263.58	263.57
COTAS VERM.	-0.01	0.01	0.03	0.06	0.07	0.09	0.07		



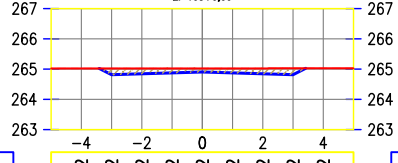
COTAS TN	264.17	264.21	264.21	264.16	264.12	264.07	264.02	264.00	263.99
COTAS PROJ.	263.97	264.00	264.03	264.06	264.12	264.07	264.02	264.00	263.99
COTAS VERM.	-0.23	-0.20	-0.13	-0.05	-0.04	-0.02	-0.03		



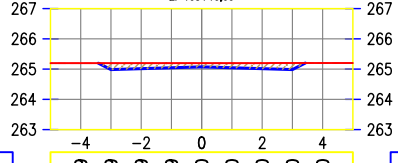
COTAS TN	264.50	264.51	264.52	264.52	264.53	264.52	264.47	264.43
COTAS PROJ.	264.30	264.33	264.36	264.39	264.36	264.33	264.30	264.43
COTAS VERM.	-0.21	-0.19	-0.16	-0.13	-0.17	-0.19	-0.18	



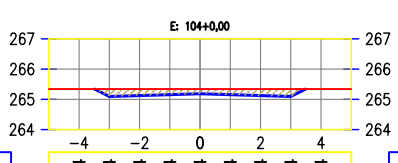
COTAS TN	264.78	264.78	264.78	264.79	264.79	264.80	264.80	264.80
COTAS PROJ.	264.59	264.62	264.65	264.68	264.74	264.80	264.80	264.80
COTAS VERM.	-0.20	-0.17	-0.14	-0.11	-0.15	-0.18	-0.21	



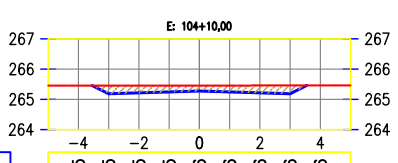
COTAS TN	265.02	265.02	265.02	265.02	265.02	265.02	265.02	265.02
COTAS PROJ.	264.82	264.85	264.88	264.91	264.88	264.85	264.82	265.02
COTAS VERM.	-0.20	-0.17	-0.14	-0.12	-0.15	-0.18	-0.21	



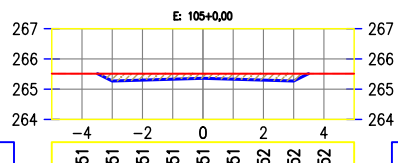
COTAS TN	265.19	265.19	265.19	265.19	265.20	265.20	265.20	265.20
COTAS PROJ.	264.98	265.01	265.04	265.07	265.13	265.19	265.20	265.20
COTAS VERM.	-0.21	-0.18	-0.15	-0.12	-0.07	-0.01	-0.01	



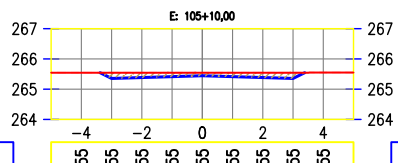
COTAS TN	265.34	265.34	265.34	265.34	265.34	265.34	265.34	265.34
COTAS PROJ.	265.09	265.12	265.15	265.18	265.24	265.30	265.34	265.34
COTAS VERM.	-0.24	-0.21	-0.18	-0.15	-0.10	-0.06	-0.04	



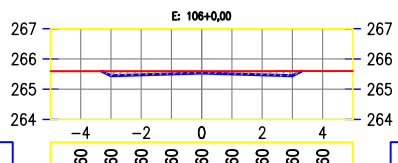
COTAS TN	265.45	265.45	265.45	265.45	265.46	265.46	265.46	265.46
COTAS PROJ.	265.18	265.21	265.24	265.27	265.33	265.39	265.46	265.46
COTAS VERM.	-0.27	-0.24	-0.21	-0.18	-0.13	-0.07	-0.01	



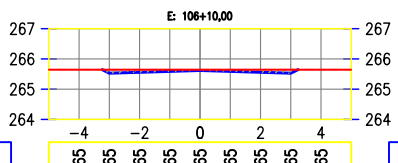
COTAS TN	265.51	265.51	265.51	265.51	265.51	265.52	265.52	265.52
COTAS PROJ.	265.27	265.30	265.33	265.36	265.42	265.52	265.52	265.52
COTAS VERM.	-0.25	-0.22	-0.19	-0.16	-0.09	0.01	0.01	



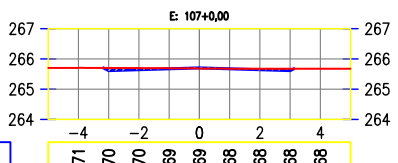
COTAS TN	265.55	265.55	265.55	265.55	265.55	265.55	265.55	265.55
COTAS PROJ.	265.36	265.39	265.42	265.45	265.51	265.55	265.55	265.55
COTAS VERM.	-0.19	-0.16	-0.13	-0.10	-0.04	0.00	0.00	



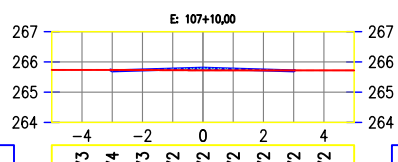
COTAS TN	265.60	265.60	265.60	265.60	265.60	265.60	265.60	265.60
COTAS PROJ.	265.44	265.47	265.50	265.53	265.59	265.60	265.60	265.60
COTAS VERM.	-0.15	-0.12	-0.09	-0.06	0.01	0.00	0.00	



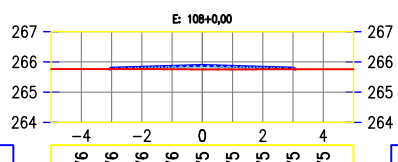
COTAS TN	265.65	265.65	265.65	265.65	265.65	265.65	265.65	265.65
COTAS PROJ.	265.53	265.56	265.59	265.62	265.68	265.65	265.65	265.65
COTAS VERM.	-0.12	-0.09	-0.06	-0.03	0.03	0.00	0.00	



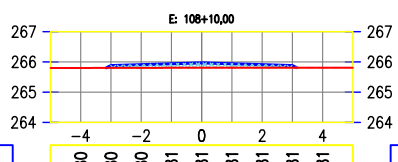
COTAS TN	265.71	265.70	265.70	265.69	265.68	265.68	265.68	265.68
COTAS PROJ.	265.62	265.65	265.68	265.71	265.77	265.68	265.68	265.68
COTAS VERM.	-0.09	-0.05	-0.01	0.02	0.09	0.00	-0.03	-0.06



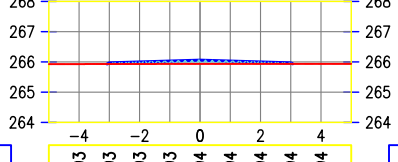
COTAS TN	265.73	265.74	265.73	265.72	265.72	265.72	265.72	265.72
COTAS PROJ.	265.71	265.74	265.77	265.80	265.77	265.74	265.71	265.72
COTAS VERM.	-0.03	0.01	0.04	0.08	0.05	0.02	-0.01	



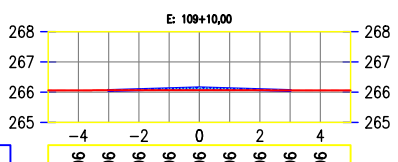
COTAS TN	265.76	265.76	265.76	265.75	265.75	265.75	265.75	265.75
COTAS PROJ.	265.79	265.82	265.85	265.88	265.85	265.82	265.79	265.75
COTAS VERM.	0.03	0.06	0.10	0.13	0.10	0.07	0.04	



COTAS TN	265.80	265.80	265.80	265.81	265.81	265.81	265.81	265.81
COTAS PROJ.	265.88	265.91	265.94	265.97	265.94	265.91	265.88	265.81
COTAS VERM.	0.08	0.11	0.13	0.16	0.13	0.10	0.07	



COTAS TN	265.93	265.93	265.93	265.94	265.94	265.94	265.94	265.94
COTAS PROJ.	266.00	266.03	266.06	266.09	266.06	266.03	266.00	265.94
COTAS VERM.	0.04	0.06	0.09	0.12	0.09	0.06	0.03	



COTAS TN	266.06	266.06	266.06	266.06	266.06	266.06	266.06	266.06
COTAS PROJ.	266.05	266.08	266.11	266.14	266.11	266.08	266.05	266.06
COTAS VERM.	-0.01	0.02	0.05	0.08	0.05	0.02	-0.01	

LEGENDA:



JOTA BARROS PROJETOS  
Arthur Moreira Torquato  
Engº Civil - CREA 53900D - CE



PREFEITURA MUNICIPAL DE MILHÃ  
RECUPERAÇÃO DE ESTRADAS VICINAIS NO MUNICÍPIO DE MILHÃ-CE  
- TRECHO BR 266 A LOCALIDADE DE LAGOINHA

SEÇÕES TRANSVERSAIS

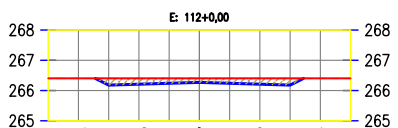
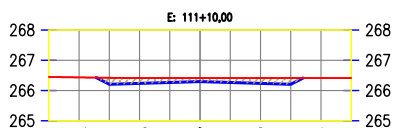
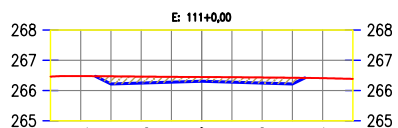
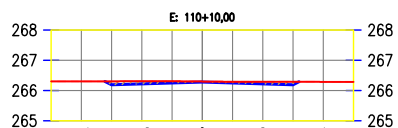
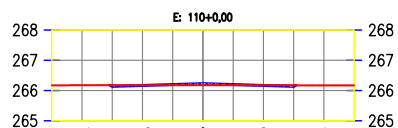
PROJETISTA: ENG. CIVIL ARTHUR MOREIRA TORQUATO - CREA 53.900D-CE  
ARQUIVO: ESTRADA BR 226 A LAGOINHA\_SEÇÕES.DWG

PRANCHA:

9 / 10

ESCALA:

1/250



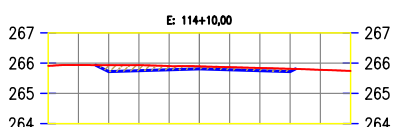
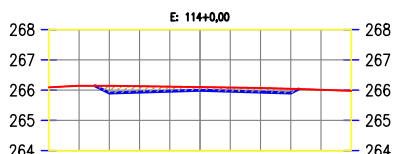
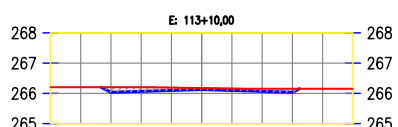
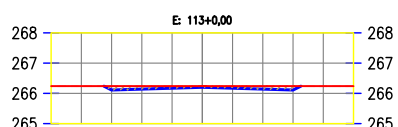
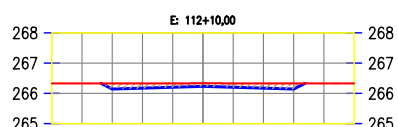
COTAS TN	266.17	266.17	266.17	266.17	266.17	266.17
COTAS PROJ.	266.14	266.17	266.20	266.23	266.20	266.17
COTAS VERM.	-0.04	-0.01	0.02	0.05	0.02	-0.01

COTAS TN	266.30	266.30	266.30	266.30	266.29	266.29
COTAS PROJ.	266.19	266.22	266.25	266.28	266.25	266.22
COTAS VERM.	-0.11	-0.08	-0.06	-0.02	-0.04	-0.07

COTAS TN	266.47	266.47	266.46	266.45	266.44	266.42
COTAS PROJ.	266.21	266.24	266.27	266.30	266.27	266.24
COTAS VERM.	-0.25	-0.22	-0.18	-0.14	-0.16	-0.19

COTAS TN	266.43	266.42	266.41	266.41	266.41	266.41
COTAS PROJ.	266.21	266.24	266.27	266.30	266.27	266.24
COTAS VERM.	-0.21	-0.18	-0.15	-0.12	-0.15	-0.18

COTAS TN	266.40	266.40	266.40	266.40	266.40	266.40
COTAS PROJ.	266.18	266.21	266.24	266.27	266.24	266.18
COTAS VERM.	-0.22	-0.19	-0.16	-0.13	-0.16	-0.22



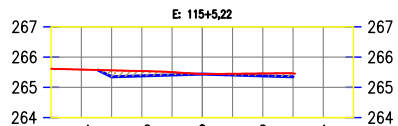
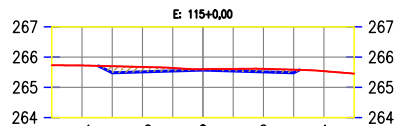
COTAS TN	266.33	266.33	266.33	266.33	266.33	266.33
COTAS PROJ.	266.15	266.18	266.21	266.24	266.21	266.15
COTAS VERM.	-0.18	-0.16	-0.13	-0.10	-0.13	-0.19

COTAS TN	266.24	266.24	266.24	266.24	266.24	266.24
COTAS PROJ.	266.11	266.14	266.17	266.20	266.17	266.14
COTAS VERM.	-0.13	-0.10	-0.07	-0.04	-0.07	-0.10

COTAS TN	266.20	266.20	266.19	266.18	266.16	266.16
COTAS PROJ.	266.04	266.07	266.10	266.13	266.10	266.07
COTAS VERM.	-0.16	-0.13	-0.10	-0.05	-0.07	-0.09

COTAS TN	266.15	266.14	266.13	266.12	266.10	266.01
COTAS PROJ.	265.91	265.94	265.97	266.00	266.09	266.07
COTAS VERM.	-0.24	-0.19	-0.15	-0.10	-0.12	-0.14

COTAS TN	265.94	265.93	265.90	265.89	265.87	265.81
COTAS PROJ.	265.72	265.75	265.78	265.81	265.87	265.84
COTAS VERM.	-0.21	-0.18	-0.12	-0.08	-0.09	-0.09



COTAS TN	265.72	265.70	265.67	265.64	265.60	265.53
COTAS PROJ.	265.48	265.51	265.54	265.57	265.54	265.48
COTAS VERM.	-0.22	-0.16	-0.10	-0.03	-0.07	-0.10

COTAS TN	265.59	265.56	265.54	265.50	265.44	265.46
COTAS PROJ.	265.35	265.38	265.41	265.44	265.41	265.38
COTAS VERM.	-0.21	-0.16	-0.09	0.00	-0.04	-0.08

LEGENDA:



*Arthur Moreira Torquato*  
**JOTA BARROS PROJETOS**  
 Arthur Moreira Torquato  
 Engº Civil - CREA 53900D - CE



PREFEITURA MUNICIPAL DE MILHÃ  
 RECUPERAÇÃO DE ESTRADAS VICINAIS NO MUNICÍPIO DE MILHÃ-CE  
 -TRECHO BR 266 A LOCALIDADE DE LAGOINHA

**SEÇÕES TRANSVERSAIS**  
 PROJETA: ENG. CIVIL ARTHUR MOREIRA TORQUATO - CREA 53.900D-CE  
 ARQUIVO: ESTRADA BR 226 A LAGOINHA\_SEÇÕES.DWG

PRANCHA:  
**10 / 10**  
 ESCALA:  
 1/250