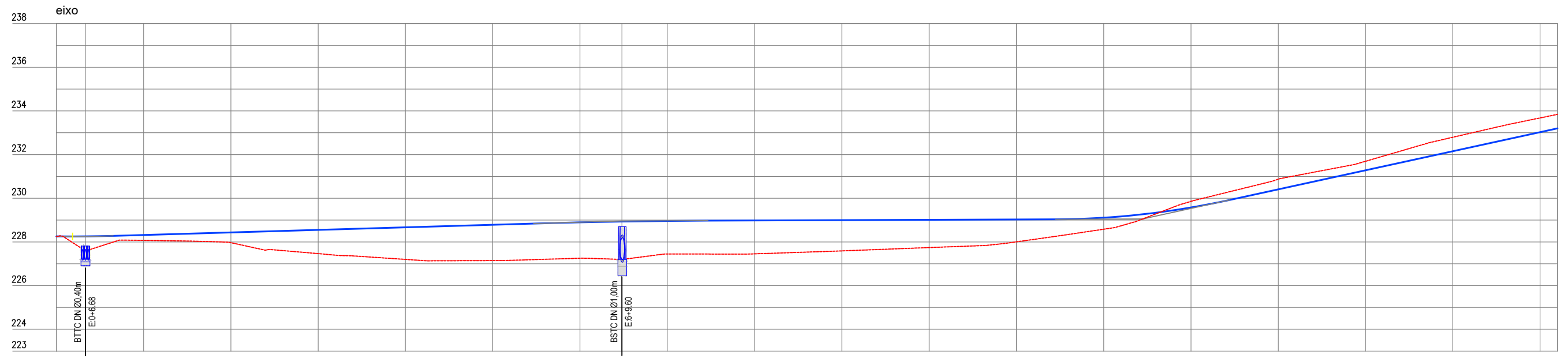
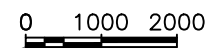
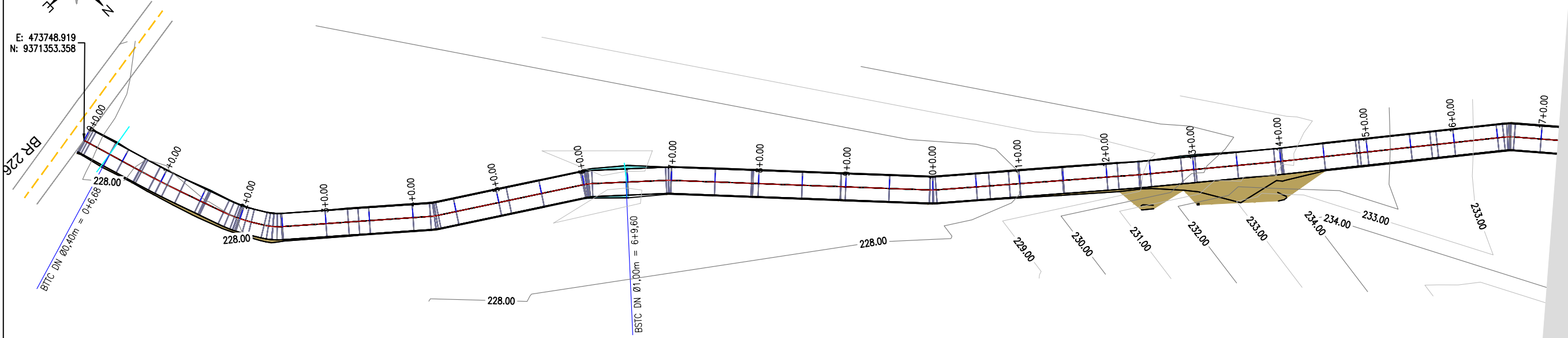


E: 473748.919
N: 9371353.358



Estação	0	0+6,68	1	2	3	4	5	6	6+9,60	7	8	9	10	11	12	13	14	15	16	17	17
Cota do terreno	228,257	227,588	228,073	227,966	227,465	227,201	227,146	227,254	227,200	227,448	227,455	227,590	227,743	228,005	228,583	229,859	230,873	231,694	232,794	233,678	233,843
Cota da terraplenagem	228,257	228,255	228,320	228,437	228,554	228,671	228,787	228,897	228,934	228,961	228,982	228,998	229,014	229,029	229,111	229,578	230,409	231,282	232,155	233,028	233,203
Cota vermelha	0,000	0,668	0,247	0,471	1,089	1,469	1,641	1,643	1,734	1,514	1,528	1,408	1,271	1,024	0,528	-0,281	-0,465	-0,412	-0,639	-0,650	-0,640

TERRENO NATURAL	PROJETADO	ESTRADA	BORDO	TALUDE	ATERRO	CORTE	CURVAS DE NÍVEL



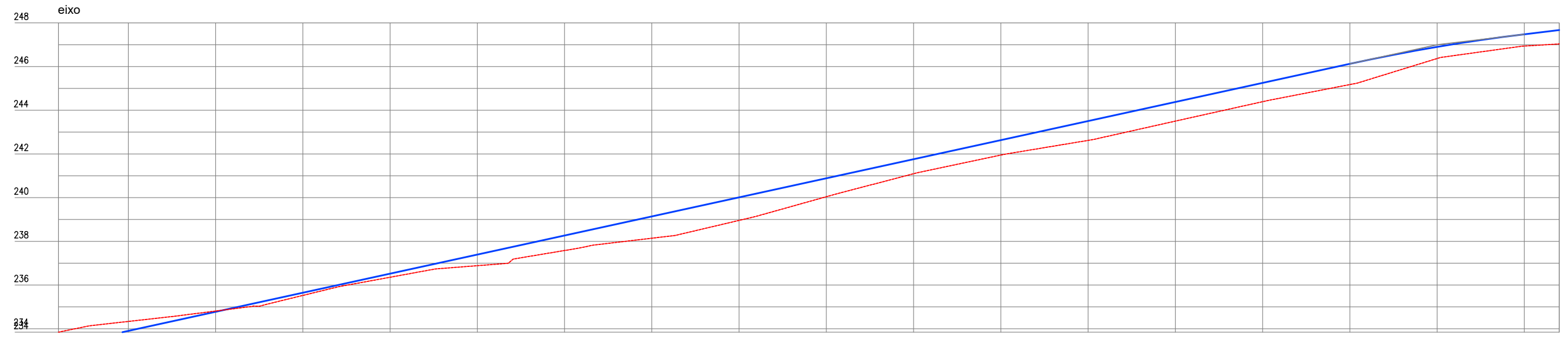
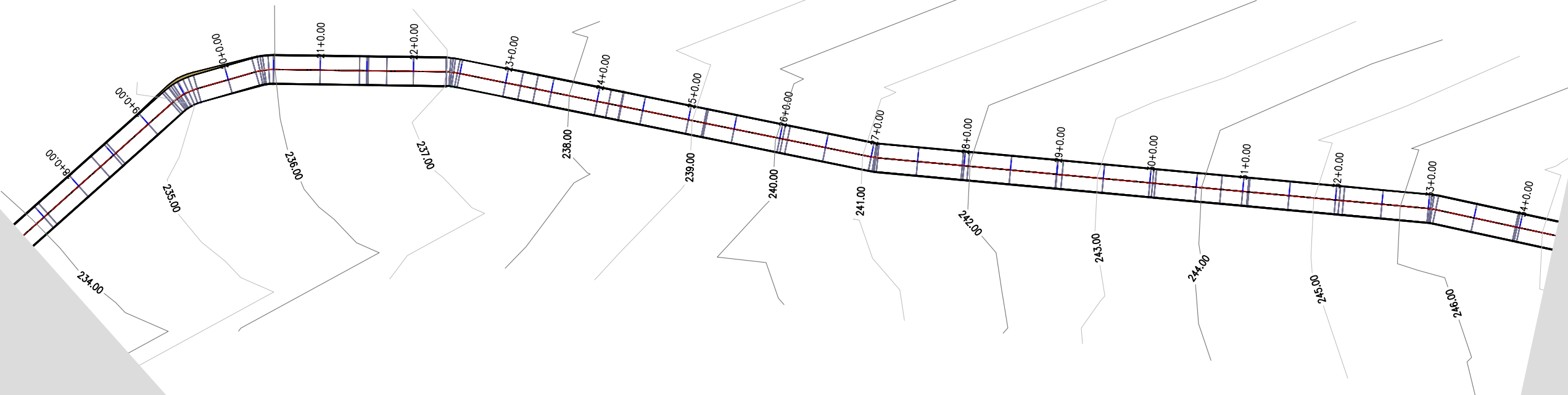
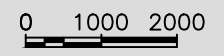
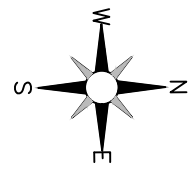
PREFEITURA MUNICIPAL DE MILHÃ
 RECUPERAÇÃO DE ESTRADAS VICINAIS NO MUNICÍPIO MILHÃ-CE -
 TRECHO BR 266 A LOCALIDADE DE LAGOINHA
ESTAQUEAMENTO E PERFIL LONGITUDINAL

PROJETISTA: ENG. CIVIL ARTHUR MOREIRA TORQUATO - CREA 53.900D-CE
 ARQUIVO: ESTRADA BR 226 A LAGOINHA_GEO.DWG

PRANCHA:
1 / 07

ESCALA:
 H 1/1000
 V 1/200

JOTA BARROS PROJETOS
 Arthur Moreira Torquato
 Eng. Civil - CREA 53.900D - CE



Estação	17	18	19	20	21	22	23	24	25	26	27	28	29	30	31	32	33	34	
Cota do terreno	233,843	234,333	234,809	235,523	236,355	236,885	237,590	238,143	238,958	240,043	241,096	241,949	242,621	243,503	244,392	245,177	246,369	246,940	247,036
Cota da terraplenagem	233,203	233,901	234,775	235,648	236,521	237,394	238,268	239,141	240,014	240,887	241,761	242,634	243,507	244,380	245,254	246,127	246,901	247,479	247,670
Cota vermelha	-0,640	-0,431	-0,034	0,125	0,166	0,509	0,688	0,998	1,056	0,845	0,665	0,684	0,886	0,877	0,862	0,950	0,533	0,539	0,634

TERRENO NATURAL	PROJETADO	ESTRADA	BORDO	TALUDE	ATERRO	CORTE	CURVAS DE NÍVEL

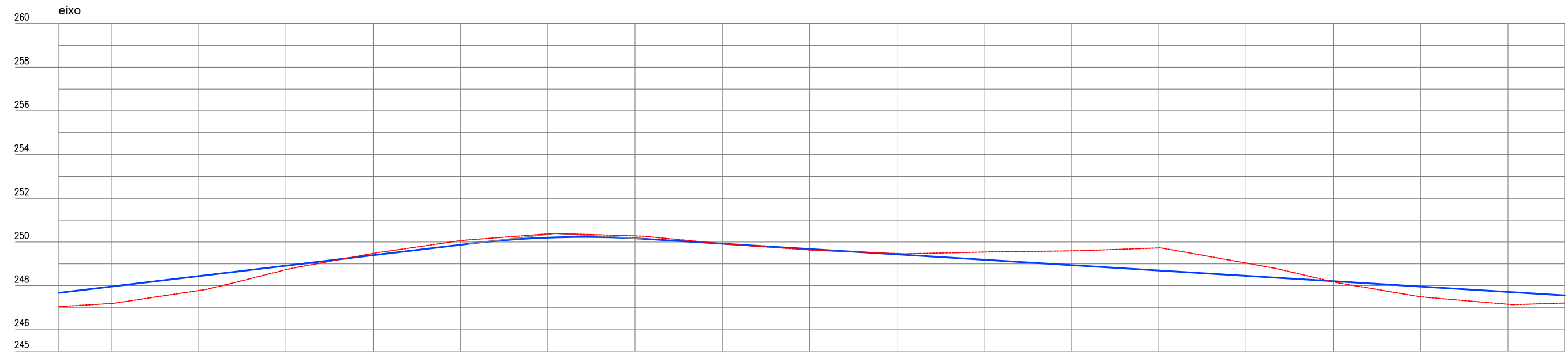
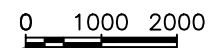
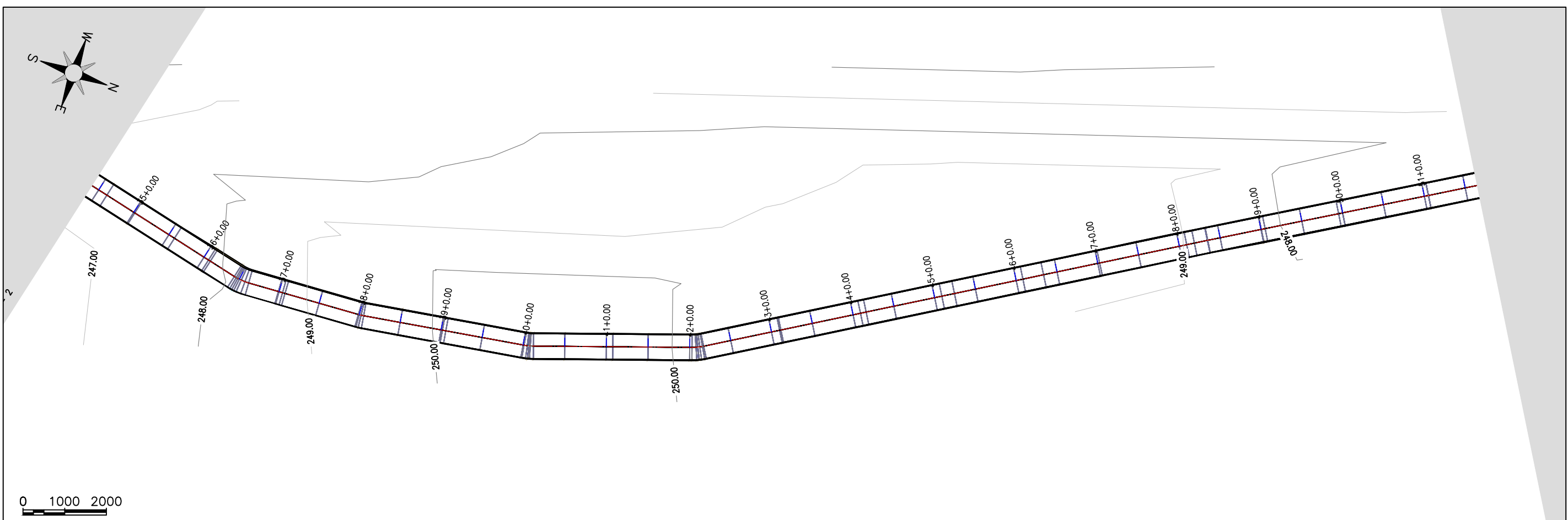
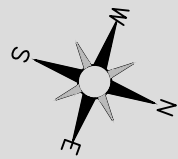


PREFEITURA MUNICIPAL DE MILHÃ
RECUPERAÇÃO DE ESTRADAS VICINAIS NO MUNICÍPIO MILHÃ-CE -
TRECHO BR 266 A LOCALIDADE DE LAGOINHA
ESTAQUEAMENTO E PERFIL LONGITUDINAL

PROJETISTA: ENG. CIVIL ARTHUR MOREIRA TORQUATO - CREA 53.900D-CE
 ARQUIVO: ESTRADA BR 226 A LAGOINHA_GEO.DWG

PRANCHA:
2 / 07
 ESCALA:
 H 1/1000
 V 1/200

JOTA BARROS PROJETOS
 Arthur Moreira Torquato
 CREA 53.900D-CE



Estaca	34	35	36	37	38	39	40	41	42	43	44	45	46	47	48	49	50	51	51
Cota do terreno	247,036	247,181	247,774	248,733	249,477	250,062	250,374	250,279	249,920	249,633	249,471	249,537	249,592	249,728	249,035	248,172	247,487	247,143	247,202
Cota da terraplenagem	247,670	247,957	248,436	248,915	249,393	249,872	250,200	250,167	249,923	249,677	249,531	249,185	248,939	248,694	248,448	248,202	247,956	247,710	247,551
Cota vertical	0,634	0,777	0,662	0,182	-0,084	-0,190	-0,174	-0,112	0,002	0,043	-0,040	-0,352	-0,652	-1,034	-0,587	0,030	0,469	0,567	0,349

TERRENO NATURAL	PROJETADO	ESTRADA	BORDO	TALUDE	ATERRO	CORTE	CURVAS DE NÍVEL



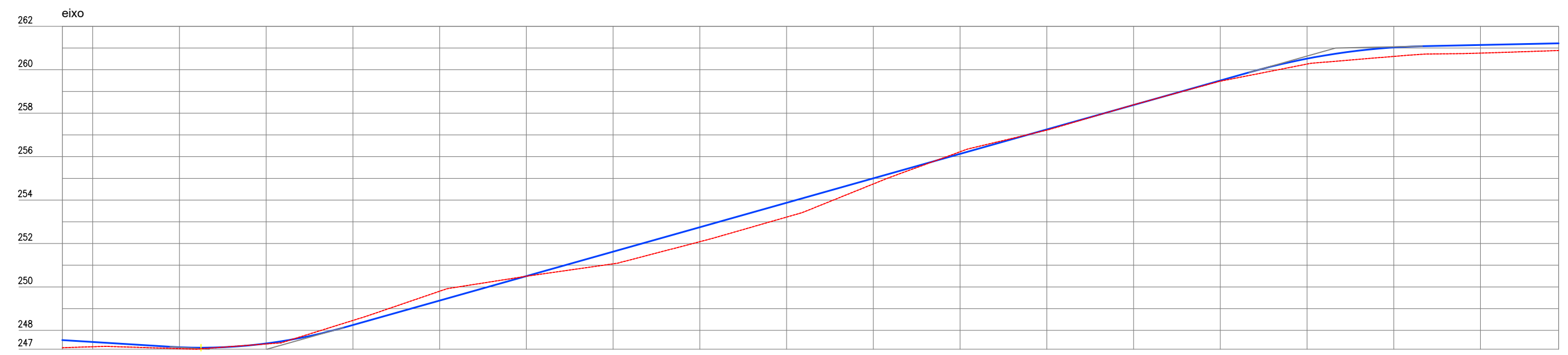
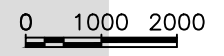
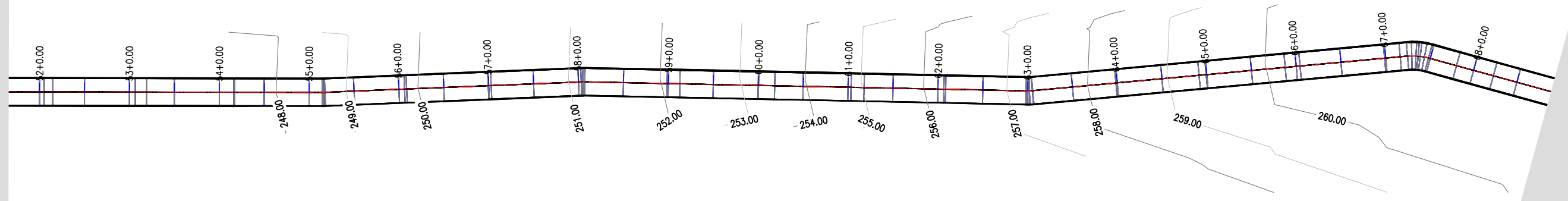
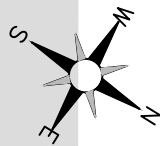
PREFEITURA MUNICIPAL DE MILHÃ
RECUPERAÇÃO DE ESTRADAS VICINAIS NO MUNICÍPIO MILHÃ-CE -
TRECHO BR 266 A LOCALIDADE DE LAGOINHA
ESTAQUEAMENTO E PERFIL LONGITUDINAL

PROJETISTA:	ENG. CIVIL ARTHUR MOREIRA TORQUATO - CREA 53.900D-CE
ARQUIVO:	ESTRADA BR 226 A LAGOINHA_GEO.DWG

PRANCHA:
3 / 07

ESCALA:
 H 1/1000
 V 1/200

ARTHUR MOREIRA TORQUATO
 Eng. Civil - CREA 53.900D - CE



Estaca	51	52	53	54	55	56	57	58	59	60	61	62	63	64	65	66	67	68	69
Cota do terreno	247,202	247,246	247,158	247,375	248,457	249,802	250,483	251,064	252,083	253,216	254,742	256,224	257,221	258,388	259,475	260,263	260,615	260,788	260,886
Cota da terraplenagem	247,551	247,465	247,223	247,385	248,249	249,375	250,500	251,626	252,751	253,877	255,002	256,128	257,253	258,379	259,504	260,512	261,028	261,140	261,216
Cota vermelha	0,349	0,218	0,065	0,021	-0,208	-0,428	0,008	0,561	0,668	0,661	0,280	-0,086	0,032	-0,009	0,029	0,250	0,413	0,373	0,330

TERRENO NATURAL	PROJETADO	ESTRADA	BORDO	TALUDE	ATERRO	CORTE	CURVAS DE NÍVEL

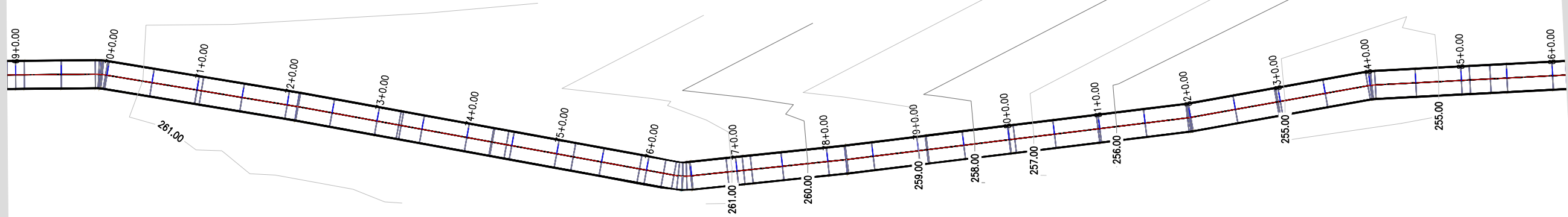
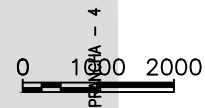
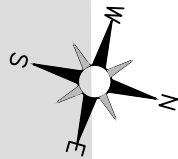


PREFEITURA MUNICIPAL DE MILHÃ
 RECUPERAÇÃO DE ESTRADAS VICINAIS NO MUNICÍPIO MILHÃ-CE -
 TRECHO BR 266 A LOCALIDADE DE LAGOINHA
ESTAQUEAMENTO E PERFIL LONGITUDINAL

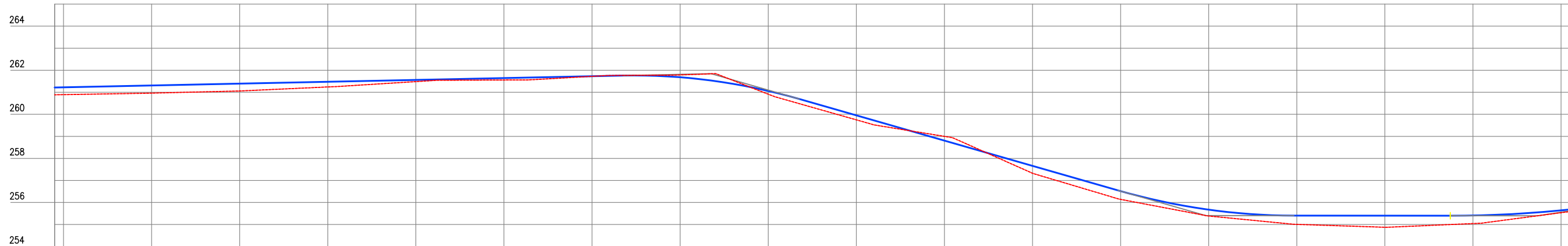
PROJETISTA: ENG. CIVIL ARTHUR MOREIRA TORQUATO - CREA 53.900D-CE
 ARQUIVO: ESTRADA BR 226 A LAGOINHA_GEO.DWG

PRANCHA:
4 / 07
 ESCALA:
 H 1/1000
 V 1/200

JOTA BARROS PROJETOS
 Arthur Moreira Torquato
 Eng.º Civil - CREA 53.900D - CE

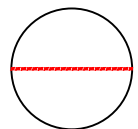


eixo

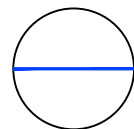


Cota vermelha	Cota da terraplenagem	Cota do terreno	Estaca
0,330	261,216	260,886	68
0,331	261,224	260,893	69
0,346	261,308	260,962	70
0,334	261,392	261,058	71
0,234	261,476	261,242	72
0,075	261,560	261,485	73
0,087	261,644	261,557	74
0,006	261,727	261,722	75
-0,106	261,812	261,788	76
0,147	261,896	260,914	77
0,203	259,982	259,749	78
-0,193	258,806	259,000	79
0,335	257,660	257,326	80
0,374	256,515	256,141	81
0,287	255,673	255,386	82
0,396	255,403	255,007	83
0,526	255,401	254,875	84
0,366	255,409	255,043	85
0,105	255,641	255,536	86
0,087	255,702	255,615	86


JOTA BARROS PROJETOS
Arthur Moreira Torquato
Engº Civil - CREA 53900 - CE



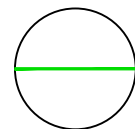
TERRENO NATURAL



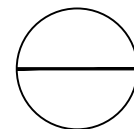
PROJETADO




ESTRADA




BORDO



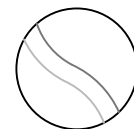
TALUDE



ATERRO



CORTE



CURVAS DE NÍVEL

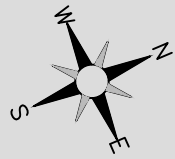


PREFEITURA MUNICIPAL DE MILHÃ
RECUPERAÇÃO DE ESTRADAS VICINAIS NO MUNICÍPIO MILHÃ-CE -
TRECHO BR 266 A LOCALIDADE DE LAGOINHA
ESTAQUEAMENTO E PERFIL LONGITUDINAL

PROJETISTA: ENG. CIVIL ARTHUR MOREIRA TORQUATO - CREA 53.900D-CE
ARQUIVO: ESTRADA BR 226 A LAGOINHA_GEO.DWG

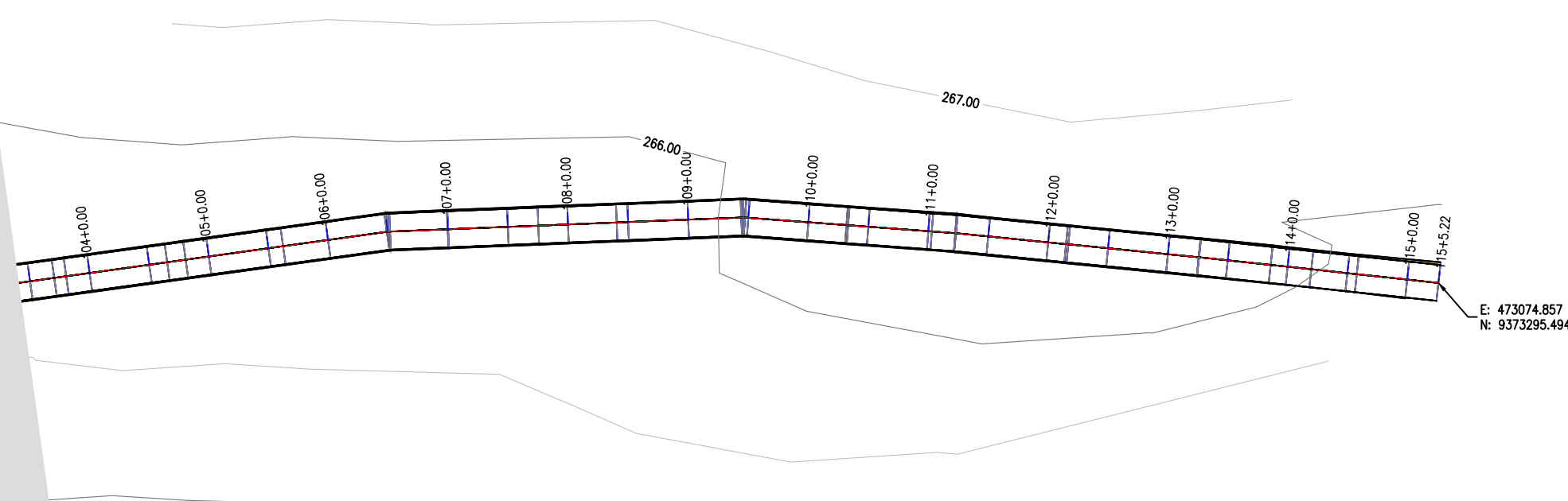
PRANHA:
5 / 07

ESCALA:
H 1/1000
V 1/200

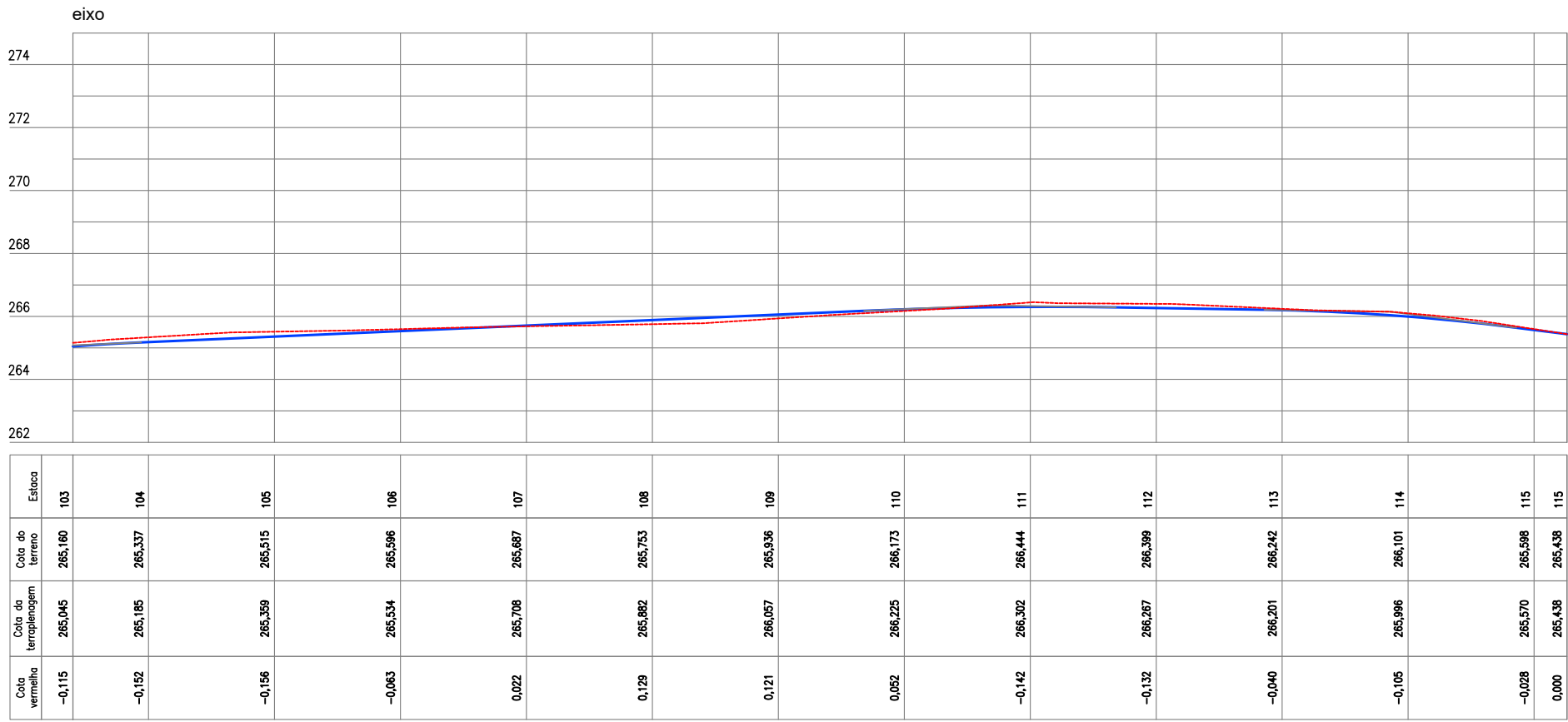


PRANCHA - 6

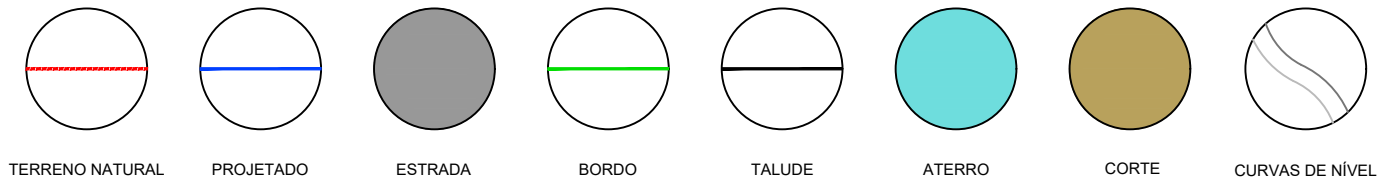
0 1000 2000



E: 473074.857
N: 9373295.494



JOTA BARROS PROJETOS
Arthur Moreira Torquato
Engº Civil - CREA 53900/D - CE



PREFEITURA MUNICIPAL DE MILHÃ
RECUPERAÇÃO DE ESTRADAS VICINAIS NO MUNICÍPIO MILHÃ-CE -
TRECHO BR 266 A LOCALIDADE DE LAGOINHA
ESTAQUEAMENTO E PERFIL LONGITUDINAL

PROJETISTA: ENG. CIVIL ARTHUR MOREIRA TORQUATO - CREA 53.900D-CE
ARQUIVO: ESTRADA BR 226 A LAGOINHA_GEO.DWG

PRANCHA:
7 / 07
ESCALA:
H 1/1000
V 1/200