





LEGENDA:

-  ATERRO
-  CORTE

JOTA BARROS PROJETOS
 Art.ºr Moreira Torquato
 Eng.º Civil - CREA 53.900/D - CE



PREFEITURA MUNICIPAL DE MILHÃ - CE
 ADEQUAÇÃO DE ESTRADAS VICINAIS NO MUNICÍPIO DE MILHÃ / CE
SÍTIO CIPÓ - SEÇÕES TRANSVERSAIS
 PROJETA: ENG. CIVIL ARTHUR MOREIRA TORQUATO - CREA 53.900D-CE
 ARQUIVO: MILHÃ_SÍTIO CIPÓ_SEÇÕES_R0.DWG

PRANCHA:
1 / 12
 ESCALA:
 1/250



LEGENDA:

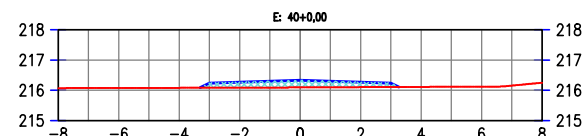


JOTA BARROS PROJETOS
 Arthur Moreira Torquato
 Eng.º Civil - CREA 53.900/D - CE

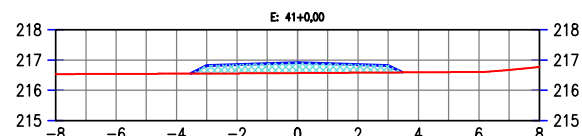


PREFEITURA MUNICIPAL DE MILHÃ - CE
 ADEQUAÇÃO DE ESTRADAS VICINAIS NO MUNICÍPIO DE MILHÃ / CE
SÍTIO CIPÓ - SEÇÕES TRANSVERSAIS
 PROJETA: ENG. CIVIL ARTHUR MOREIRA TORQUATO - CREA 53.900D-CE
 ARQUIVO: MILHÃ_SÍTIO CIPÓ_SEÇÕES_R0.DWG

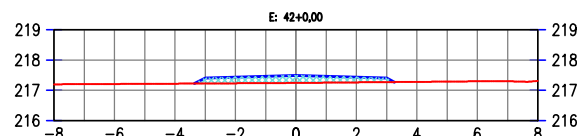
PRANCHA:
2 / 12
 ESCALA:
 1/250



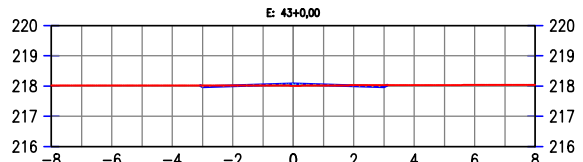
COTAS TN	216.07	216.07	216.08	216.08	216.09	216.09	216.10	216.11	216.12	216.15
COTAS PROJ.		216.24	216.30	216.33	216.30	216.10	216.27	216.24		
COTAS VERM.		0.15	0.18	0.21	0.23	0.20	0.17	0.13		



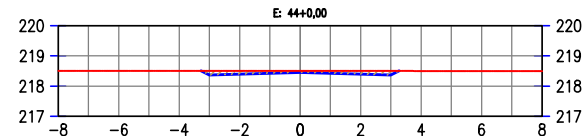
COTAS TN	216.54	216.54	216.55	216.55	216.56	216.57	216.58	216.59	216.60	216.67
COTAS PROJ.		216.82	216.85	216.88	216.88	216.91	216.88	216.85	216.82	
COTAS VERM.		0.27	0.29	0.32	0.34	0.30	0.27	0.23		



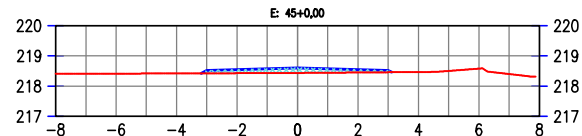
COTAS TN	217.20	217.21	217.22	217.23	217.24	217.25	217.26	217.27	217.28	217.30
COTAS PROJ.		217.40	217.43	217.46	217.49	217.46	217.43	217.40		
COTAS VERM.		0.18	0.20	0.23	0.25	0.21	0.17	0.13		



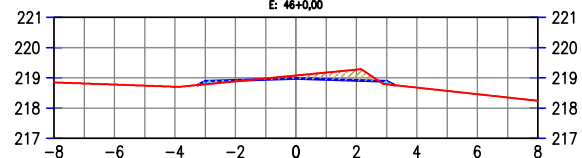
COTAS TN	218.02	218.02	218.01	218.01	218.01	218.02	218.03	218.03	218.04	
COTAS PROJ.		217.98	218.01	218.04	218.07	218.04	218.01	217.98		
COTAS VERM.		-0.04	-0.01	0.02	0.05	0.02	-0.02	-0.05		



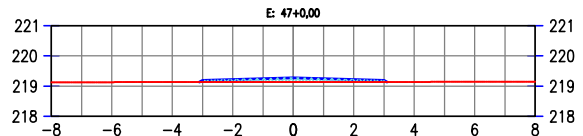
COTAS TN	218.51	218.51	218.51	218.51	218.51	218.51	218.50	218.50	218.50	218.50
COTAS PROJ.		218.37	218.43	218.46	218.43	218.40	218.37			
COTAS VERM.		-0.14	-0.08	-0.05	-0.08	-0.11	-0.13			



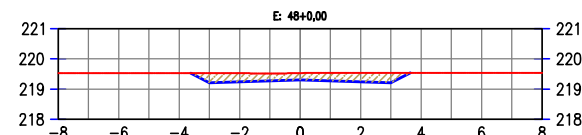
COTAS TN	218.41	218.41	218.42	218.42	218.43	218.44	218.45	218.46	218.47	218.50
COTAS PROJ.		218.52	218.55	218.58	218.61	218.58	218.45	218.46		
COTAS VERM.		0.09	0.12	0.14	0.17	0.13	0.09	0.06		



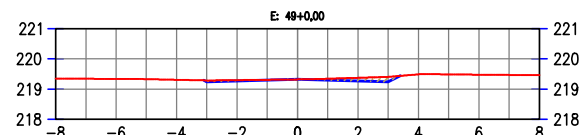
COTAS TN	218.82	218.78	218.75	218.71	218.69	218.98	219.08	219.18	219.28	218.79
COTAS PROJ.		218.89	218.92	218.95	218.98	219.08	219.18	219.28	218.89	218.68
COTAS VERM.		0.10	0.03	-0.03	-0.10	-0.23	-0.36	0.10		



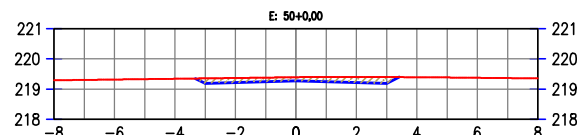
COTAS TN	219.13	219.13	219.14	219.14	219.14	219.14	219.14	219.14	219.14	219.14
COTAS PROJ.		219.19	219.22	219.25	219.28	219.25	219.14	219.14		
COTAS VERM.		0.05	0.08	0.11	0.14	0.11	0.08	0.05		



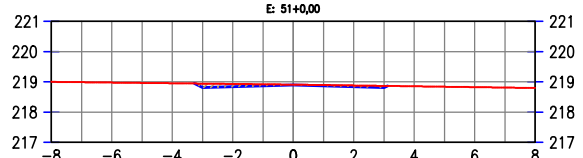
COTAS TN	219.53	219.53	219.52	219.52	219.52	219.53	219.53	219.53	219.53	219.53
COTAS PROJ.		219.24	219.27	219.30	219.33	219.30	219.27	219.24		
COTAS VERM.		-0.31	-0.28	-0.25	-0.23	-0.26	-0.29	-0.32		



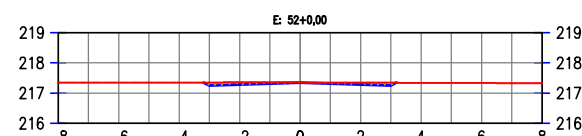
COTAS TN	219.34	219.34	219.33	219.31	219.31	219.32	219.34	219.41	219.49	219.48
COTAS PROJ.		219.24	219.27	219.30	219.33	219.32	219.34	219.27	219.37	219.47
COTAS VERM.		-0.05	-0.03	-0.01	0.01	-0.04	-0.10	-0.16		



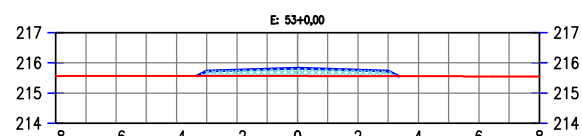
COTAS TN	219.30	219.32	219.33	219.34	219.36	219.37	219.39	219.40	219.39	219.38
COTAS PROJ.		219.22	219.27	219.30	219.33	219.37	219.40	219.39	219.38	219.36
COTAS VERM.		-0.17	-0.15	-0.13	-0.12	-0.15	-0.18	-0.21		



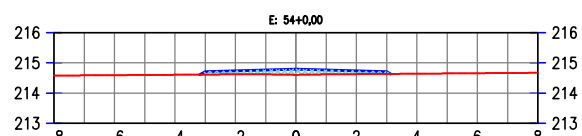
COTAS TN	218.99	218.98	218.97	218.95	218.94	218.93	218.92	218.91	218.90	218.88
COTAS PROJ.		218.81	218.84	218.87	218.92	218.90	218.87	218.81	218.87	218.85
COTAS VERM.		-0.14	-0.09	-0.05	-0.01	-0.03	-0.04	-0.06		



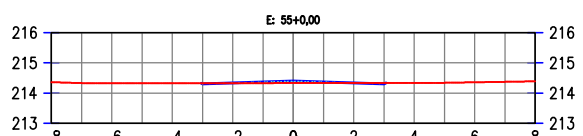
COTAS TN	217.35	217.35	217.35	217.35	217.35	217.35	217.34	217.34	217.33	217.33
COTAS PROJ.		217.25	217.28	217.31	217.34	217.31	217.28	217.25		
COTAS VERM.		-0.10	-0.07	-0.04	-0.01	-0.03	-0.06	-0.09		



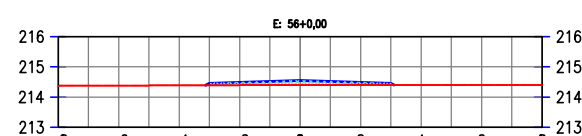
COTAS TN	215.56	215.56	215.56	215.56	215.56	215.56	215.56	215.55	215.55	215.55
COTAS PROJ.		215.73	215.76	215.79	215.82	215.79	215.76	215.73		
COTAS VERM.		0.16	0.19	0.22	0.25	0.23	0.20	0.17		



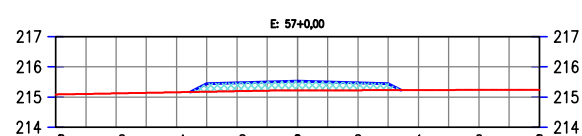
COTAS TN	214.59	214.60	214.61	214.62	214.62	214.60	214.62	214.63	214.64	214.65
COTAS PROJ.		214.70	214.73	214.76	214.79	214.76	214.73	214.70	214.64	214.66
COTAS VERM.		0.09	0.11	0.14	0.19	0.14	0.10	0.07		



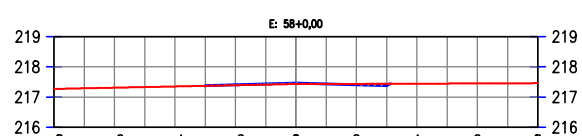
COTAS TN	214.33	214.33	214.33	214.32	214.33	214.33	214.34	214.34	214.34	214.36
COTAS PROJ.		214.30	214.33	214.36	214.39	214.36	214.33	214.30	214.34	214.37
COTAS VERM.		-0.02	0.01	0.04	0.06	0.03	0.00	-0.03		



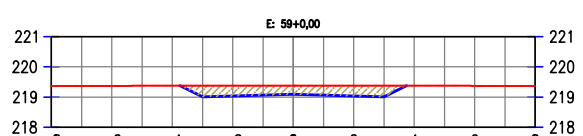
COTAS TN	214.37	214.38	214.38	214.39	214.39	214.40	214.40	214.40	214.40	214.40
COTAS PROJ.		214.45	214.48	214.51	214.54	214.51	214.48	214.45		
COTAS VERM.		0.06	0.09	0.12	0.15	0.11	0.08	0.05		



COTAS TN	215.10	215.12	215.14	215.16	215.17	215.19	215.22	215.23	215.23	215.24
COTAS PROJ.		215.44	215.47	215.50	215.53	215.52	215.47	215.44		
COTAS VERM.		0.26	0.28	0.29	0.31	0.28	0.25	0.21		

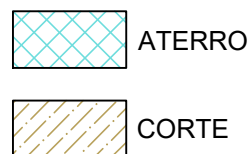


COTAS TN	217.29	217.31	217.33	217.35	217.37	217.39	217.41	217.43	217.45	217.45
COTAS PROJ.		217.37	217.40	217.43	217.46	217.43	217.40	217.37	217.44	217.45
COTAS VERM.		0.00	0.01	0.02	0.04	0.00	-0.03	-0.07		



COTAS TN	219.37	219.37	219.37	219.37	219.38	219.38	219.38	219.38	219.37	219.37
COTAS PROJ.		219.00	219.03	219.06	219.09	219.06	219.03	219.00	219.37	219.37
COTAS VERM.		-0.37	-0.35	-0.32	-0.29	-0.32	-0.35	-0.37		

LEGENDA:



JOTA BARROS PROJETOS
Arthur Moreira Torquato
Engº Civil - CREA 53900/D - CE



PREFEITURA MUNICIPAL DE MILHÃ - CE
ADEQUAÇÃO DE ESTRADAS VICINAIS NO MUNICÍPIO DE MILHÃ / CE
SÍTIO CIPÓ - SEÇÕES TRANSVERSAIS
PROJETISTA: ENG. CIVIL ARTHUR MOREIRA TORQUATO - CREA 53.900D-CE
ARQUIVO: MILHÃ_SÍTIO CIPÓ_SEÇÕES_R0.DWG

PRANCHA:
3 / 12
ESCALA:
1/250



LEGENDA:


- ATERRO
- CORTE

JOTA BARROS PROJETOS
 Arthur Moreira Torquato
 Engº Civil - CREA 53.900/D - CE





PREFEITURA MUNICIPAL DE MILHÃ - CE	
ADEQUAÇÃO DE ESTRADAS VICINAIS NO MUNICÍPIO DE MILHÃ / CE	
SÍTIO CIPÓ - SEÇÕES TRANSVERSAIS	
PROJETISTA:	ENG. CIVIL ARTHUR MOREIRA TORQUATO - CREA 53.900D-CE
ARQUIVO:	MILHÃ_SÍTIO CIPÓ_SEÇÕES_R0.DWG

PRANCHA:	4 / 12
ESCALA:	1/250



LEGENDA:

 ATERRO

 CORTE

JOTA BARROS PROJETOS
 Arthur Moreira Torquato
 Eng.º Civil - CREA 53900/D - CE



PREFEITURA MUNICIPAL DE MILHÃ - CE

ADEQUAÇÃO DE ESTRADAS VICINAIS NO MUNICÍPIO DE MILHÃ / CE

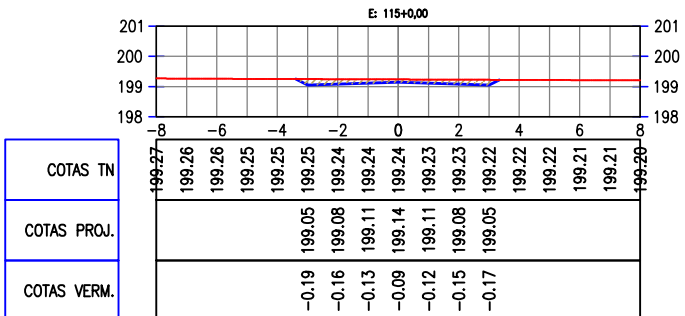
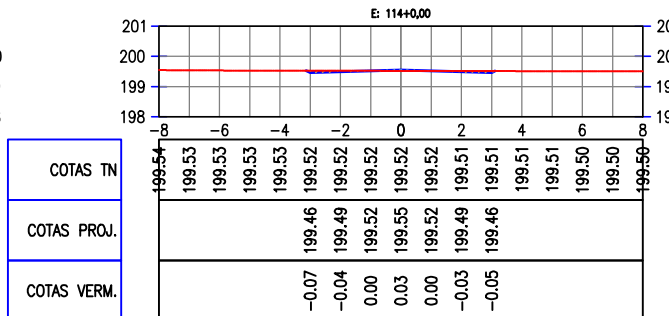
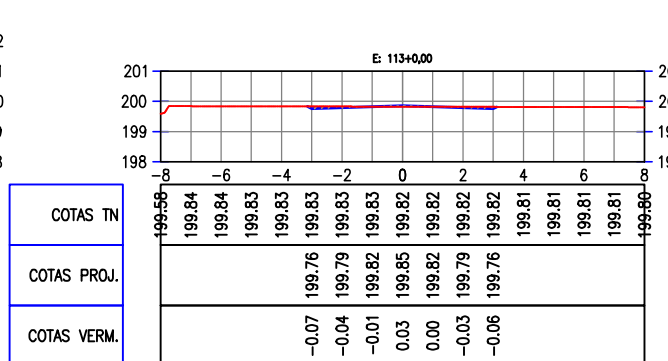
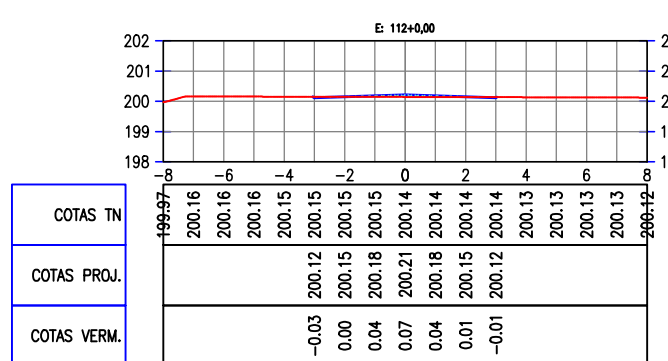
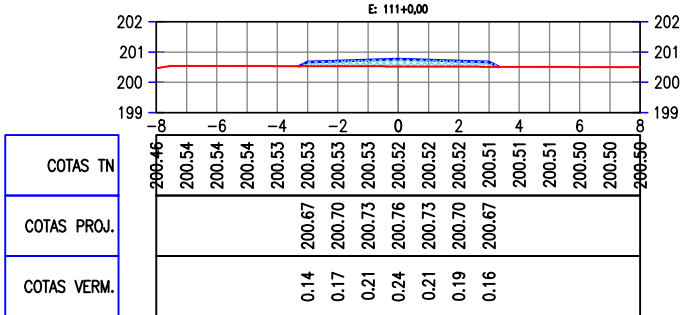
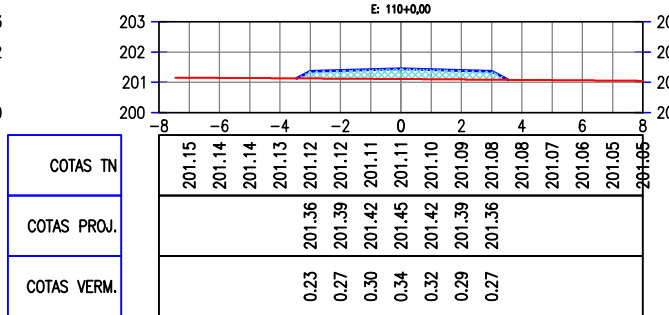
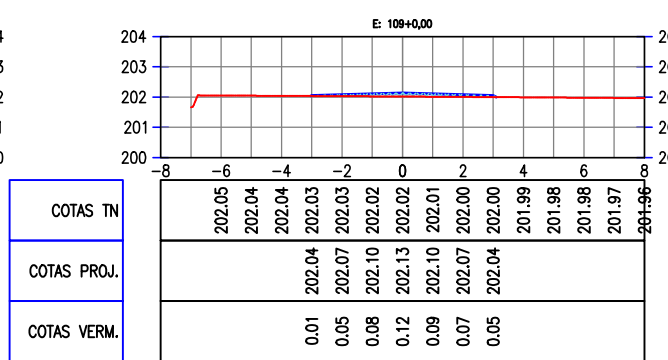
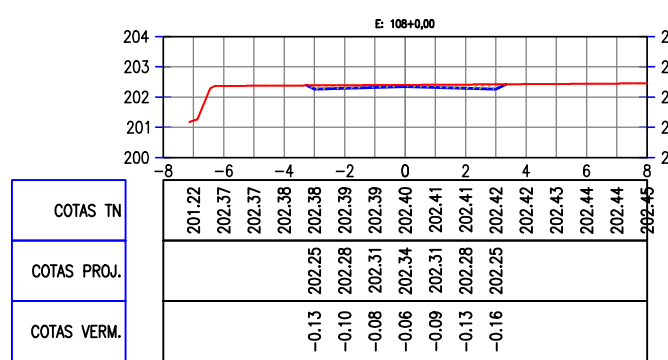
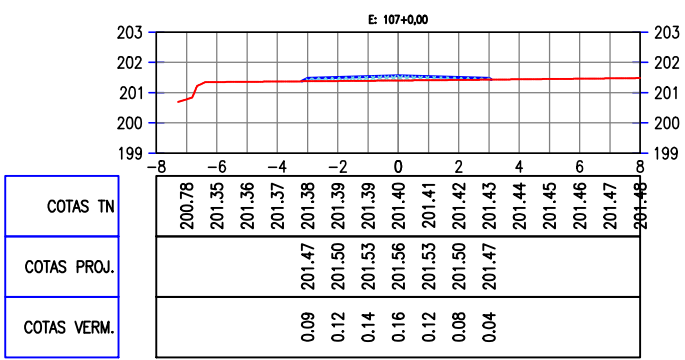
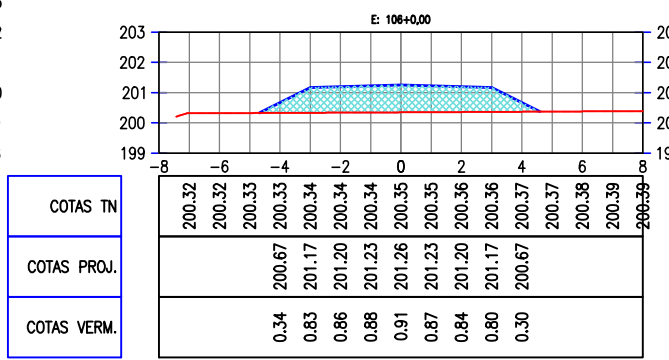
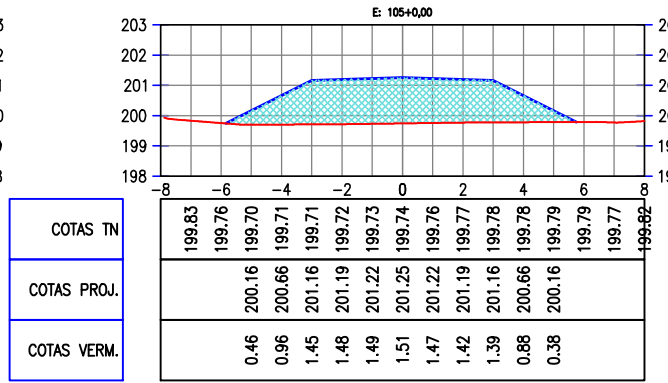
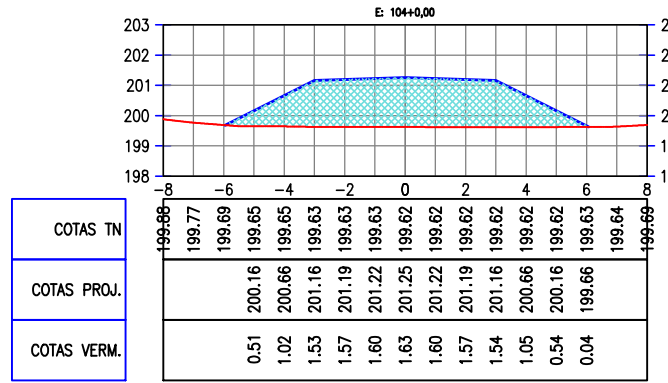
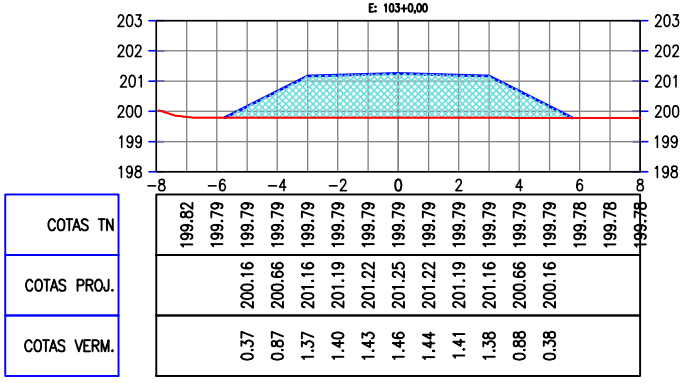
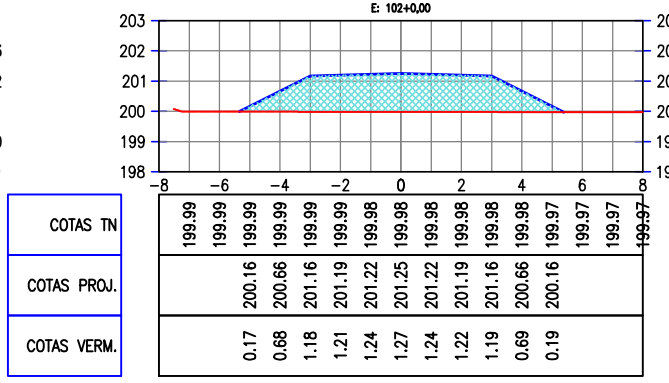
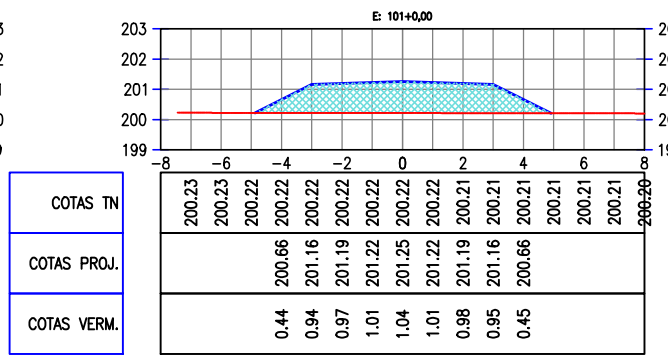
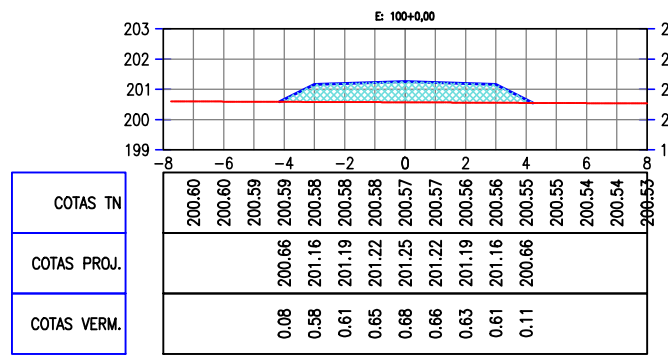
SÍTIO CIPÓ - SEÇÕES TRANSVERSAIS

PROJETISTA: ENG. CIVIL ARTHUR MOREIRA TORQUATO - CREA 53.900D-CE


ARQUIVO: MILHÃ_SÍTIO CIPÓ_SEÇÕES_R0.DWG


PRANCHA: 5 / 12

ESCALA: 1/250



LEGENDA:

 ATERRO

 CORTE

JOTA BARROS PROJETOS
Arthur Moreira Torquato
Engº Civil - CREA 53.900/D - CE



PREFEITURA MUNICIPAL DE MILHÃ - CE

ADEQUAÇÃO DE ESTRADAS VICINAIS NO MUNICÍPIO DE MILHÃ / CE

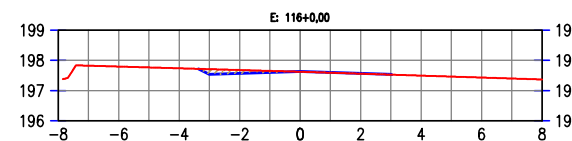
SÍTIO CIPÓ - SEÇÕES TRANSVERSAIS

PROJETISTA: ENG. CIVIL ARTHUR MOREIRA TORQUATO - CREA 53.900-D-CE

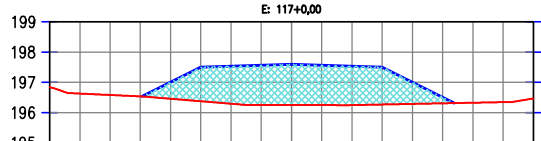
ARQUIVO: MILHÃ_SÍTIO CIPÓ_SEÇÕES_R0.DWG

PRANCHA: 6 / 12

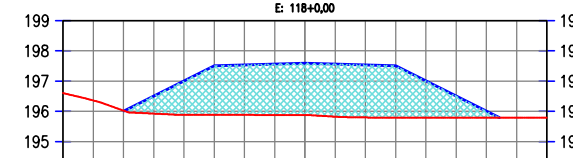
ESCALA: 1/250



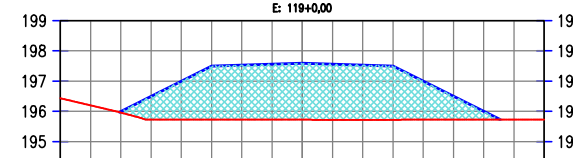
COTAS TN	197.82	197.80	197.77	197.74	197.71	197.54	197.68	197.62	197.59	197.56	197.53	197.50	197.46	197.43	197.40
COTAS PROJ.															
COTAS VERM.						-0.17	-0.11	-0.05	0.01	0.01	0.01	0.01	0.01	0.01	0.01



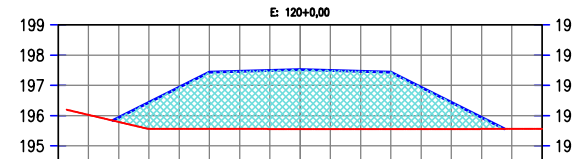
COTAS TN	196.63	196.58	196.54	196.46	196.38	196.29	196.26	196.25	196.25	196.27	196.31	196.33	196.35	196.47
COTAS PROJ.														
COTAS VERM.				0.55	1.13	1.24	1.31	1.34	1.32	1.29	1.24	0.72	0.20	



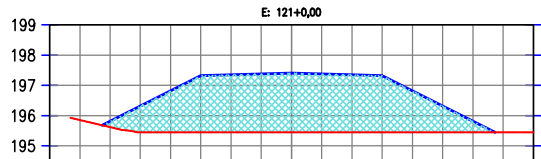
COTAS TN	196.36	196.02	195.93	195.89	195.89	195.88	195.88	195.88	195.82	195.80	195.79	195.79	195.79	195.79
COTAS PROJ.														
COTAS VERM.		0.58	1.11	1.62	1.65	1.68	1.72	1.74	1.74	1.71	1.21	0.71	0.21	



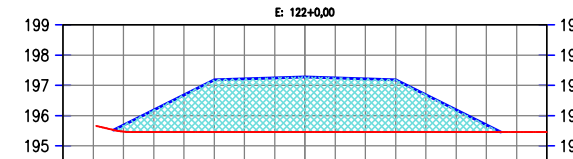
COTAS TN	196.47	196.20	195.96	195.73	195.73	195.72	195.72	195.72	195.72	195.72	195.72	195.72	195.72	195.72
COTAS PROJ.														
COTAS VERM.		0.04	0.77	1.27	1.77	1.80	1.83	1.86	1.83	1.80	1.77	1.27	0.77	0.27



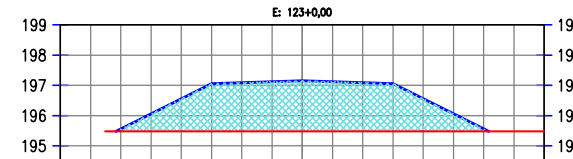
COTAS TN	196.03	195.94	195.79	195.56	195.56	195.56	195.56	195.56	195.56	195.56	195.56	195.56	195.56	195.56
COTAS PROJ.														
COTAS VERM.		0.14	0.87	1.37	1.87	1.90	1.97	1.94	1.91	1.88	1.38	0.88	0.38	



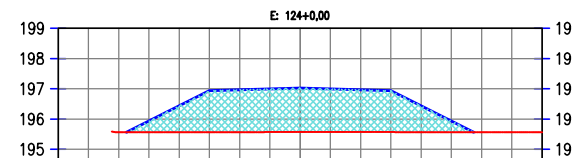
COTAS TN	195.86	195.62	195.45	195.45	195.45	195.45	195.45	195.45	195.45	195.45	195.45	195.45	195.45	195.45
COTAS PROJ.														
COTAS VERM.		0.20	0.86	1.36	1.86	1.89	1.92	1.95	1.93	1.90	1.87	1.36	0.86	0.36



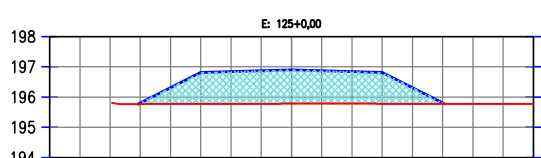
COTAS TN	195.47	195.47	195.45	195.45	195.45	195.45	195.46	195.46	195.46	195.46	195.45	195.45	195.45	195.45
COTAS PROJ.														
COTAS VERM.		0.22	0.74	1.24	1.74	1.76	1.79	1.82	1.79	1.76	1.73	1.23	0.73	0.23



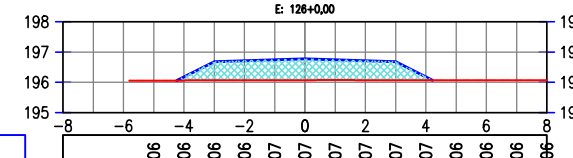
COTAS TN	195.48	195.48	195.48	195.48	195.48	195.48	195.48	195.48	195.48	195.48	195.48	195.48	195.48	195.48
COTAS PROJ.														
COTAS VERM.		0.08	0.58	1.08	1.58	1.61	1.64	1.67	1.64	1.61	1.58	1.08	0.58	0.08



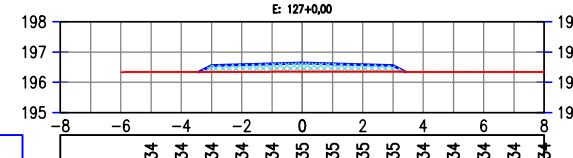
COTAS TN	195.56	195.93	195.56	195.56	195.56	195.57	195.57	195.57	195.57	195.57	195.57	195.56	195.56	195.56
COTAS PROJ.														
COTAS VERM.		0.37	0.87	1.37	1.40	1.43	1.46	1.43	1.40	1.37	0.87	0.37		



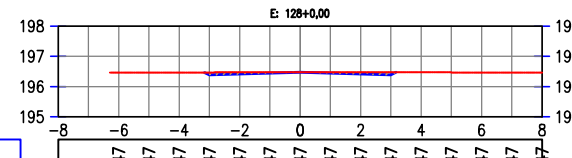
COTAS TN	195.77	195.77	195.77	195.77	195.77	195.78	195.78	195.78	195.78	195.78	195.77	195.77	195.77	195.77
COTAS PROJ.														
COTAS VERM.		0.04	0.54	1.03	1.06	1.09	1.12	1.08	1.06	1.03	0.53	0.03		



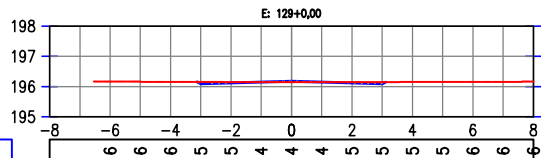
COTAS TN	196.06	196.06	196.06	196.06	196.07	196.07	196.07	196.07	196.07	196.07	196.06	196.06	196.06	196.06
COTAS PROJ.														
COTAS VERM.		0.12	0.62	0.64	0.67	0.70	0.67	0.64	0.61	0.61	0.11			



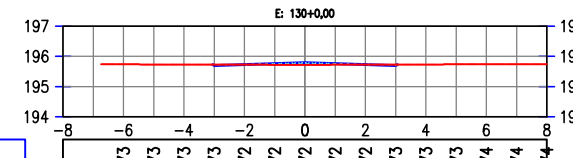
COTAS TN	196.34	196.34	196.34	196.34	196.34	196.35	196.35	196.35	196.35	196.34	196.34	196.34	196.34	196.34
COTAS PROJ.														
COTAS VERM.		0.21	0.24	0.27	0.29	0.26	0.23	0.20						



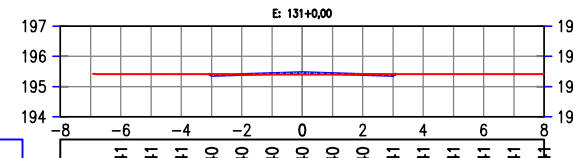
COTAS TN	196.47	196.47	196.47	196.47	196.47	196.47	196.47	196.47	196.47	196.47	196.47	196.47	196.47	196.47
COTAS PROJ.														
COTAS VERM.		-0.08	-0.05	-0.02	0.01	-0.02	-0.05	-0.08						



COTAS TN	196.16	196.16	196.16	196.15	196.14	196.14	196.14	196.15	196.15	196.15	196.16	196.16	196.16	196.16
COTAS PROJ.														
COTAS VERM.		-0.06	-0.03	0.01	0.04	0.01	-0.03	-0.06						



COTAS TN	195.73	195.73	195.73	195.72	195.72	195.72	195.73	195.73	195.73	195.74	195.74	195.74	195.74	195.74
COTAS PROJ.														
COTAS VERM.		-0.03	0.01	0.04	0.07	0.04	0.00	-0.03						



COTAS TN	195.41	195.41	195.41	195.40	195.40	195.40	195.40	195.41	195.41	195.41	195.41	195.41	195.41	195.41
COTAS PROJ.														
COTAS VERM.		-0.04	-0.01	0.03	0.06	0.03	-0.01	-0.04						

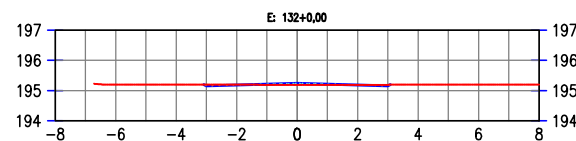
LEGENDA:



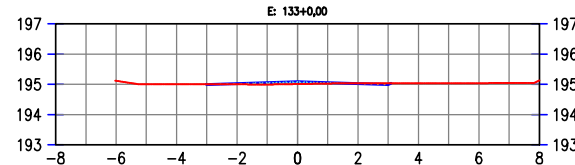
JOTA BARROS PROJETOS
Arthur Moreira Torquato
Engº Civil - CREA 53.900/D - CE



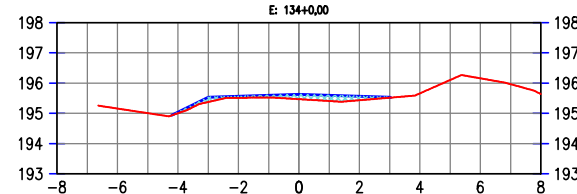
PREFEITURA MUNICIPAL DE MILHÃ - CE		PRANCHA:
ADEQUAÇÃO DE ESTRADAS VICINAIS NO MUNICÍPIO DE MILHÃ / CE		7 / 12
SÍTIO CIPÓ - SEÇÕES TRANSVERSAIS		ESCALA:
PROJETISTA:	ENG. CIVIL ARTHUR MOREIRA TORQUATO - CREA 53.900D-CE	1/250
ARQUIVO:	MILHÃ_SÍTIO CIPÓ_SEÇÕES_R0.DWG	



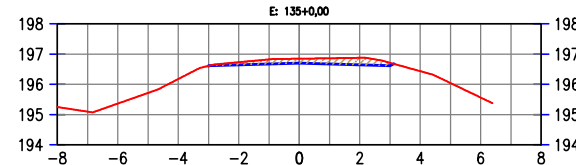
COTAS TN	195.20	195.20	195.20	195.20	195.19	195.19	195.19	195.19	195.20	195.20
COTAS PROJ.			195.15	195.18	195.21	195.24	195.21	195.19		
COTAS VERM.			-0.04	-0.01	0.02	0.05	0.02	-0.01		



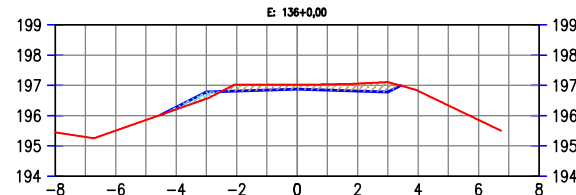
COTAS TN	195.12	195.01	195.00	195.00	195.00	195.00	195.00	195.04	195.04	195.04
COTAS PROJ.			194.99	195.02	195.05	195.08	195.05	195.02		
COTAS VERM.			-0.01	0.03	0.07	0.08	0.03	-0.01		



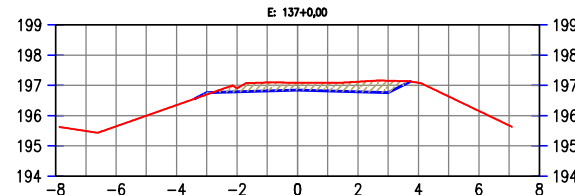
COTAS TN	195.16	195.01	195.00	195.38	195.51	195.52	195.47	195.41	195.43	195.52	195.66	196.10	196.16	195.96
COTAS PROJ.			195.04	195.54	195.57	195.60	195.63	195.60	195.57	195.54	195.66	196.10	196.16	195.96
COTAS VERM.			0.03	0.16	0.05	0.07	0.16	0.19	0.13	0.02	0.02	0.02	0.02	0.02



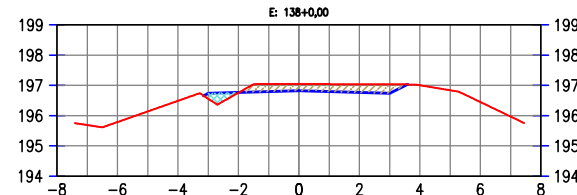
COTAS TN	195.10	195.37	195.72	196.18	196.61	196.73	196.83	196.85	196.86	196.88	196.71	196.44	196.04	195.56
COTAS PROJ.					196.61	196.64	196.67	196.70	196.67	196.64	196.61	196.44	196.04	195.56
COTAS VERM.					0.00	-0.09	-0.15	-0.15	-0.19	-0.23	-0.10			



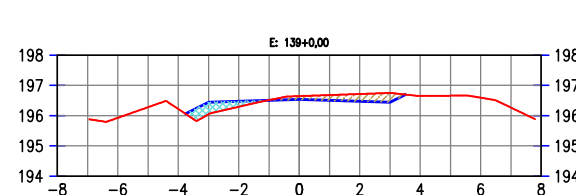
COTAS TN	195.30	195.51	195.86	196.21	196.56	197.03	197.03	197.02	197.04	197.06	197.11	196.82	196.34	195.86
COTAS PROJ.				196.28	196.78	197.03	197.03	197.02	197.04	197.06	197.11	196.82	196.34	195.86
COTAS VERM.				0.07	0.22	-0.21	-0.18	-0.15	-0.19	-0.25	-0.33			



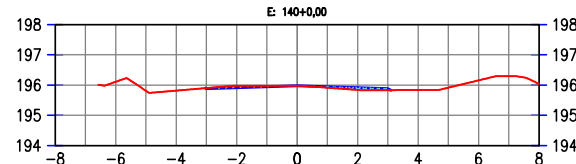
COTAS TN	195.49	195.65	196.00	196.35	196.70	196.91	196.91	197.10	197.09	197.09	197.12	197.16	197.09	196.64	196.16	195.68
COTAS PROJ.					196.76	196.79	196.82	197.10	197.09	197.09	197.12	197.16	197.09	196.64	196.16	195.68
COTAS VERM.					0.06	-0.12	-0.28	-0.24	-0.27	-0.33	-0.40					



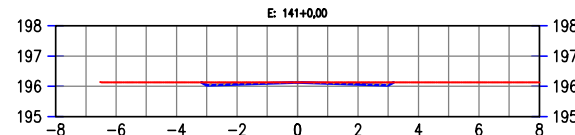
COTAS TN	195.69	195.79	196.14	196.49	196.84	196.56	196.76	197.04	197.04	197.04	197.01	196.84	196.45	195.97
COTAS PROJ.					196.74	196.77	196.76	197.04	197.04	197.04	197.01	196.84	196.45	195.97
COTAS VERM.					0.17	0.01	-0.25	-0.22	-0.25	-0.27	-0.30			



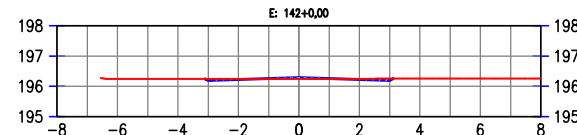
COTAS TN	195.93	196.28	196.22	196.04	196.30	196.52	196.65	196.68	196.72	196.75	196.66	196.66	196.59	196.27
COTAS PROJ.				196.44	196.47	196.50	196.53	196.68	196.72	196.75	196.66	196.66	196.59	196.27
COTAS VERM.				0.40	0.18	-0.01	-0.11	-0.18	-0.24	-0.31				



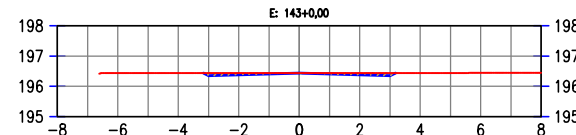
COTAS TN	196.11	195.81	195.81	195.90	195.97	195.97	195.91	195.84	195.83	195.83	195.91	196.15	196.29	196.04
COTAS PROJ.				195.88	195.91	195.97	195.94	195.84	195.83	195.83	195.91	196.15	196.29	196.04
COTAS VERM.				-0.02	-0.07	-0.03	0.00	0.03	0.07	0.05				



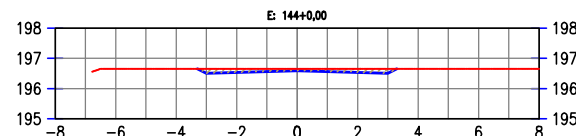
COTAS TN	196.12	196.12	196.12	196.12	196.12	196.12	196.12	196.12	196.12	196.12	196.12	196.13	196.13	196.13
COTAS PROJ.														
COTAS VERM.														



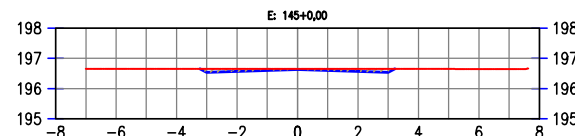
COTAS TN	196.25	196.25	196.25	196.25	196.25	196.25	196.25	196.25	196.25	196.25	196.25	196.25	196.25	196.25
COTAS PROJ.														
COTAS VERM.														



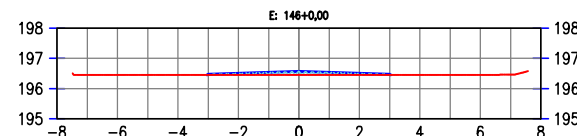
COTAS TN	196.43	196.43	196.43	196.43	196.43	196.43	196.43	196.43	196.43	196.43	196.44	196.44	196.44	196.44
COTAS PROJ.														
COTAS VERM.														



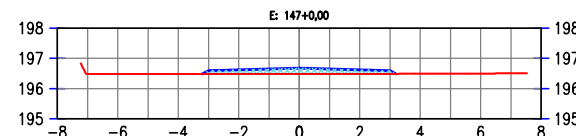
COTAS TN	196.65	196.65	196.65	196.65	196.65	196.65	196.65	196.65	196.65	196.65	196.65	196.65	196.65	196.65
COTAS PROJ.														
COTAS VERM.														



COTAS TN	196.65	196.65	196.65	196.65	196.65	196.65	196.65	196.65	196.65	196.65	196.65	196.65	196.65	196.65
COTAS PROJ.														
COTAS VERM.														



COTAS TN	196.46	196.46	196.46	196.46	196.46	196.46	196.46	196.46	196.46	196.46	196.46	196.46	196.46	196.46
COTAS PROJ.														
COTAS VERM.														



COTAS TN	196.48	196.48	196.48	196.48	196.48	196.48	196.48	196.48	196.48	196.48	196.49	196.49	196.50	196.50
COTAS PROJ.														
COTAS VERM.														

LEGENDA:



JOTA BARROS PROJETOS
Arthur Moreira Torquato
Engº Civil - CREA 53.900/D - CE

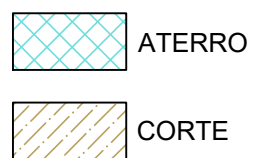


PREFEITURA MUNICIPAL DE MILHÃ - CE
ADEQUAÇÃO DE ESTRADAS VICINAIS NO MUNICÍPIO DE MILHÃ / CE
SÍTIO CIPÓ - SEÇÕES TRANSVERSAIS
PROJETISTA: ENG. CIVIL ARTHUR MOREIRA TORQUATO - CREA 53.900D-CE
ARQUIVO: MILHÃ_SÍTIO CIPÓ_SEÇÕES_R0.DWG

PRANCHA:
8 / 12
ESCALA:
1/250



LEGENDA:

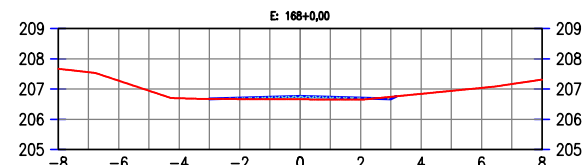


JOTA BARROS PROJETOS
 Arthur Moreira Torquato
 Eng.º Civil - CREA 53900/D - CE

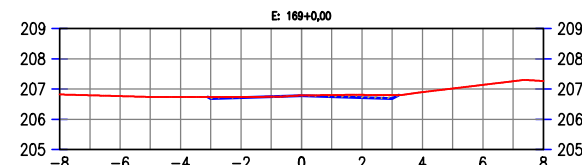


PREFEITURA MUNICIPAL DE MILHÃ - CE
 ADEQUAÇÃO DE ESTRADAS VICINAIS NO MUNICÍPIO DE MILHÃ / CE
SÍTIO CIPÓ - SEÇÕES TRANSVERSAIS
 PROJETA: ENG. CIVIL ARTHUR MOREIRA TORQUATO - CREA 53.900D-CE
 ARQUIVO: MILHÃ_SÍTIO CIPÓ_SEÇÕES_R0.DWG

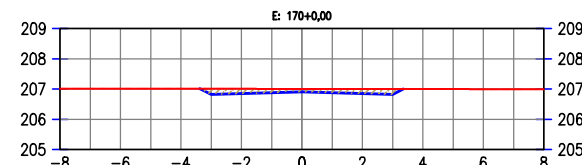
PRANCHA:
9 / 12
 ESCALA:
 1/250



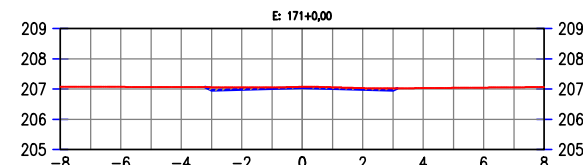
COTAS TN	207.67	207.56	207.28	206.94	206.70	206.67	206.66	206.66	206.65	206.74	206.84	206.94	207.04	207.17	207.34
COTAS PROJ.					206.67	206.73	206.76	206.73	206.70	206.67					
COTAS VERM.		0.00	0.04	0.07	0.10	0.08	0.05	-0.07							



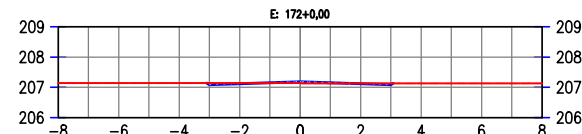
COTAS TN	206.92	206.79	206.77	206.74	206.74	206.74	206.74	206.79	206.80	206.81	206.80	206.90	207.02	207.14	207.26
COTAS PROJ.															
COTAS VERM.															



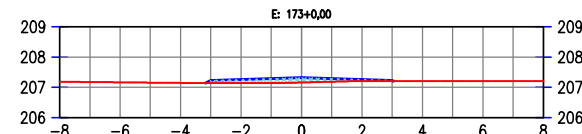
COTAS TN	207.04	207.01	207.01	207.01	207.01	207.01	207.01	207.01	207.00	207.00	207.00	207.00	207.00	207.00	206.99
COTAS PROJ.															
COTAS VERM.															



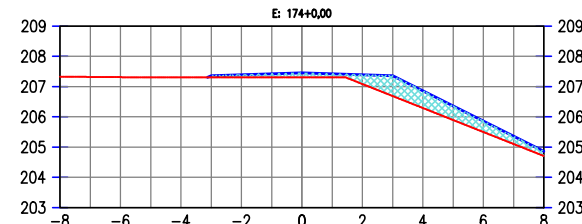
COTAS TN	207.08	207.07	207.07	207.06	207.06	207.05	207.07	207.06	207.03	207.03	207.04	207.05	207.06	207.06	207.07
COTAS PROJ.															
COTAS VERM.															



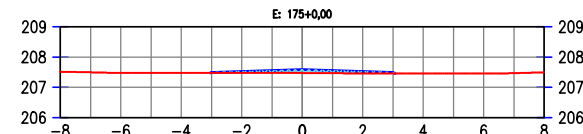
COTAS TN	207.14	207.13	207.13	207.13	207.13	207.13	207.13	207.13	207.13	207.13	207.13	207.13	207.13	207.13	207.13
COTAS PROJ.															
COTAS VERM.															



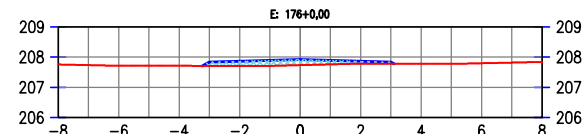
COTAS TN	207.16	207.17	207.16	207.15	207.14	207.14	207.14	207.16	207.18	207.20	207.20	207.20	207.20	207.20	207.20
COTAS PROJ.															
COTAS VERM.															



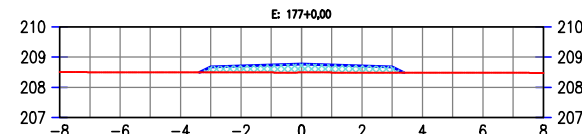
COTAS TN	207.33	207.32	207.31	207.30	207.30	207.30	207.30	207.30	207.30	207.30	207.30	207.30	207.30	207.30	207.30
COTAS PROJ.															
COTAS VERM.															



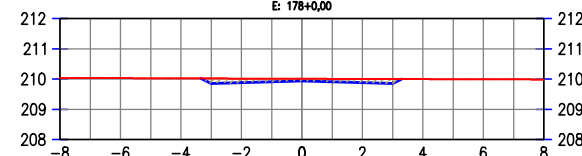
COTAS TN	207.52	207.49	207.47	207.47	207.47	207.47	207.47	207.46	207.46	207.46	207.46	207.46	207.46	207.46	207.49
COTAS PROJ.															
COTAS VERM.															



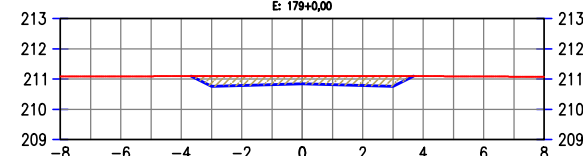
COTAS TN	207.75	207.73	207.71	207.71	207.71	207.71	207.71	207.71	207.76	207.78	207.78	207.79	207.82	207.84	207.84
COTAS PROJ.															
COTAS VERM.															



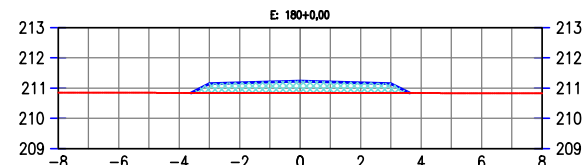
COTAS TN	208.50	208.50	208.50	208.49	208.49	208.49	208.49	208.49	208.49	208.48	208.48	208.48	208.48	208.48	208.48
COTAS PROJ.															
COTAS VERM.															



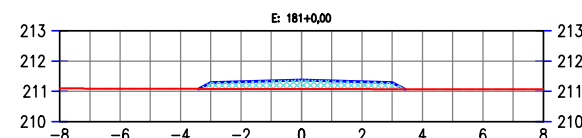
COTAS TN	210.04	210.03	210.03	210.03	210.02	210.02	210.01	210.01	210.01	210.00	210.00	209.99	209.99	209.99	209.99
COTAS PROJ.															
COTAS VERM.															



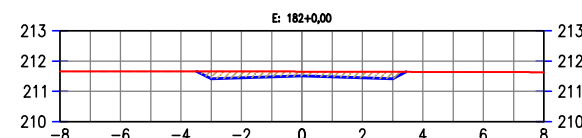
COTAS TN	211.09	211.09	211.09	211.09	211.09	211.10	211.10	211.10	211.10	211.10	211.10	211.09	211.09	211.08	211.08
COTAS PROJ.															
COTAS VERM.															



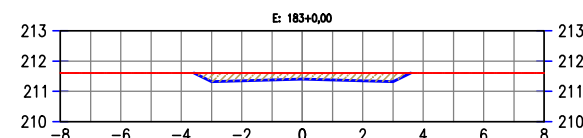
COTAS TN	210.85	210.84	210.84	210.84	210.84	210.84	210.84	210.83	210.83	210.83	210.83	210.83	210.83	210.83	210.83
COTAS PROJ.															
COTAS VERM.															



COTAS TN	211.09	211.09	211.09	211.08	211.08	211.07	211.07	211.07	211.07	211.07	211.07	211.07	211.07	211.07	211.07
COTAS PROJ.															
COTAS VERM.															



COTAS TN	211.65	211.65	211.66	211.66	211.66	211.65	211.65	211.65	211.65	211.64	211.64	211.64	211.64	211.63	211.63
COTAS PROJ.															
COTAS VERM.															



COTAS TN	211.61	211.61	211.61	211.61	211.61	211.61	211.61	211.61	211.61	211.61	211.61	211.61	211.61	211.61	211.61
COTAS PROJ.															
COTAS VERM.															

LEGENDA:



JOTA BARROS PROJETOS
Arthur Moreira Torquato
Engº Civil - CREA 53900/D - CE



PREFEITURA MUNICIPAL DE MILHÃ - CE
ADEQUAÇÃO DE ESTRADAS VICINAIS NO MUNICÍPIO DE MILHÃ / CE

SÍTIO CIPÓ - SEÇÕES TRANSVERSAIS

PROJETISTA: ENG. CIVIL ARTHUR MOREIRA TORQUATO - CREA 53.900D-CE
ARQUIVO: MILHÃ_SÍTIO CIPÓ_SEÇÕES_R0.DWG

PRANCHA:

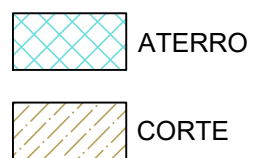
10 / 12

ESCALA:

1/250



LEGENDA:

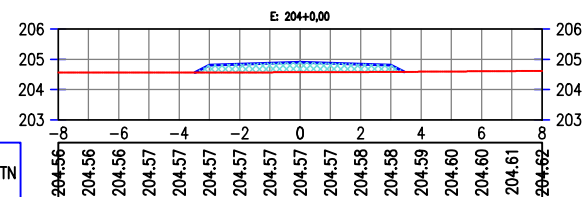


JOTA BARROS PROJETOS
 Arthur Moreira Torquato
 Eng.º Civil - CREA 53.900/D - CE

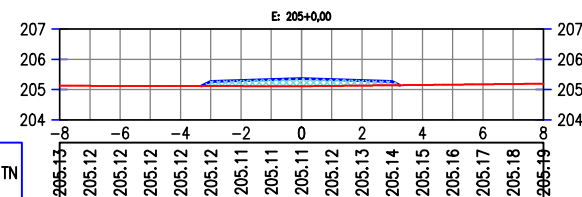


PREFEITURA MUNICIPAL DE MILHÃ - CE
 ADEQUAÇÃO DE ESTRADAS VICINAIS NO MUNICÍPIO DE MILHÃ / CE
SÍTIO CIPÓ - SEÇÕES TRANSVERSAIS
 PROJETA: ENG. CIVIL ARTHUR MOREIRA TORQUATO - CREA 53.900D-CE
 ARQUIVO: MILHÃ_SÍTIO CIPÓ_SEÇÕES_R0.DWG

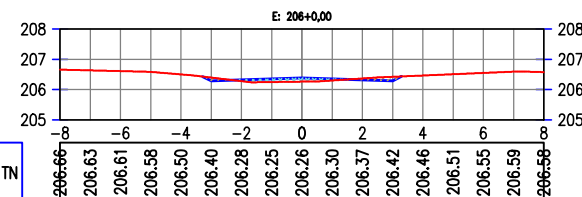
PRANCHA:
11 / 12
 ESCALA:
 1/250



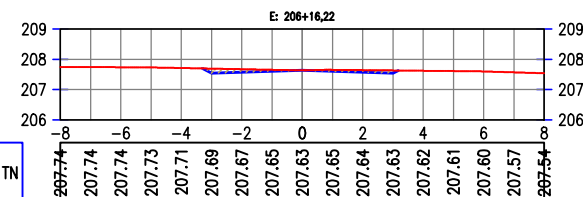
COTAS TN	204.56	204.56	204.56	204.57	204.57	204.57	204.57	204.57	204.58	204.58	204.59	204.60	204.60	204.61	204.62
COTAS PROJ.				204.81	204.84	204.87	204.90	204.87	204.84	204.81					
COTAS VERM.				0.24	0.27	0.30	0.33	0.30	0.26	0.23					



COTAS TN	205.12	205.12	205.12	205.12	205.11	205.11	205.11	205.12	205.13	205.14	205.15	205.16	205.17	205.18	205.19
COTAS PROJ.					205.27	205.30	205.33	205.36	205.33	205.30	205.27				
COTAS VERM.					0.15	0.19	0.22	0.25	0.21	0.17	0.13				



COTAS TN	206.63	206.61	206.58	206.50	206.40	206.28	206.25	206.26	206.30	206.37	206.42	206.46	206.51	206.55	206.59
COTAS PROJ.					206.29	206.32	206.35	206.38	206.35	206.32	206.29				
COTAS VERM.					-0.11	0.04	0.10	0.12	0.05	-0.05	-0.13				




COTAS TN	207.74	207.74	207.73	207.71	207.69	207.67	207.65	207.63	207.65	207.64	207.63	207.62	207.61	207.60	207.57
COTAS PROJ.					207.54	207.57	207.60	207.63	207.60	207.57	207.54				
COTAS VERM.					-0.15	-0.10	-0.05	0.00	-0.05	-0.07	-0.09				

LEGENDA:



ATERRO



CORTE


 JOTA BARROS PROJETOS
 Arthur Moreira Torquato
 Eng.º Civil - CREA 53900/D - CE



PREFEITURA MUNICIPAL DE MILHÃ - CE

ADEQUAÇÃO DE ESTRADAS VICINAIS NO MUNICÍPIO DE MILHÃ / CE

SÍTIO CIPÓ - SEÇÕES TRANSVERSAIS

PROJETISTA: ENG. CIVIL ARTHUR MOREIRA TORQUATO - CREA 53.900D-CE

ARQUIVO: MILHÃ_SÍTIO CIPÓ_SEÇÕES_R0.DWG

PRANCHA:

12 / 12

ESCALA:

1/250