





LEGENDA:

 ATERRO

 CORTE

JOTA BARROS PROJETOS  
 Art.ºr Mureira Torquato  
 Eng.º Civil - CREA 53900/D - CE



PREFEITURA MUNICIPAL DE MILHÃ - CE

ADEQUAÇÃO DE ESTRADAS VICINAIS NO MUNICÍPIO DE MILHÃ / CE

**BAIXA VERDE LADO E. - SEÇÕES TRANSVERSAIS**

PROJETISTA: ENG. CIVIL ARTHUR MOREIRA TORQUATO - CREA 53.900D-CE

ARQUIVO: MILHÃ\_BAIXA VERDE LE\_SEÇÕES\_RO.DWG

PRANCHA:



**1 / 18**

ESCALA:

1/250



LEGENDA:

-  ATERRO
-  CORTE

JOTA BARROS PROJETOS  
 Artur Moreira Torquato  
 Eng.º Civil - CREA 53900/D - CE



PREFEITURA MUNICIPAL DE MILHÃ - CE

ADEQUAÇÃO DE ESTRADAS VICINAIS NO MUNICÍPIO DE MILHÃ / CE

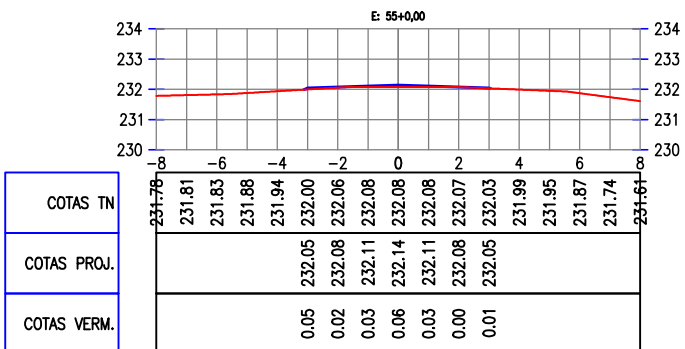
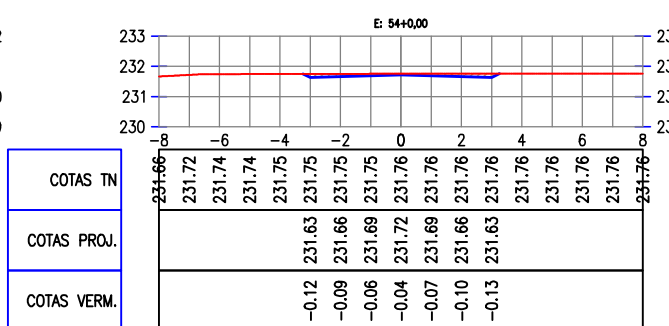
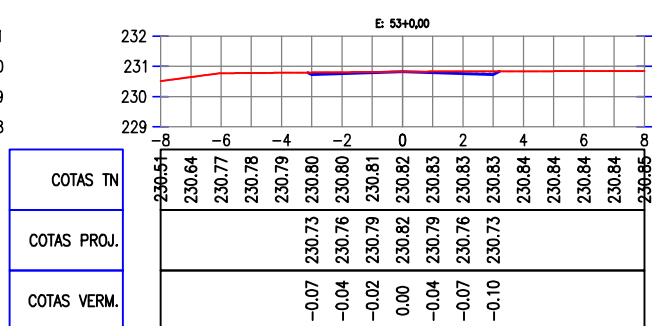
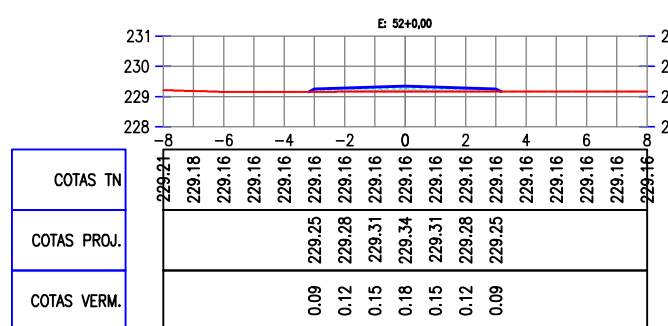
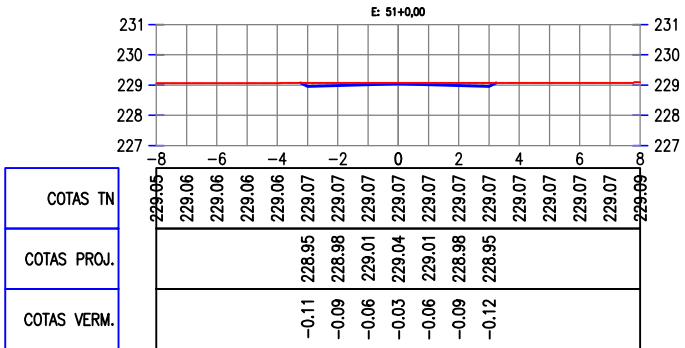
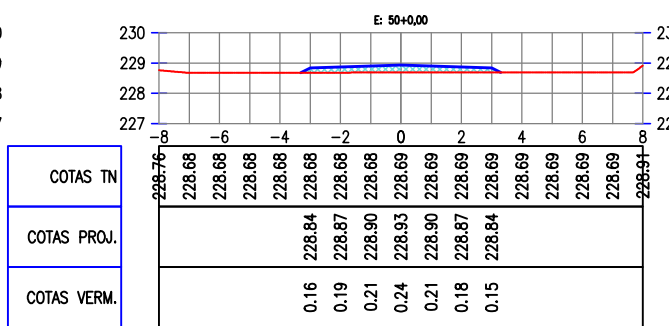
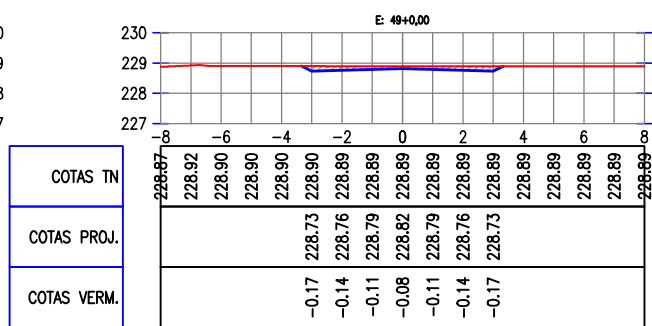
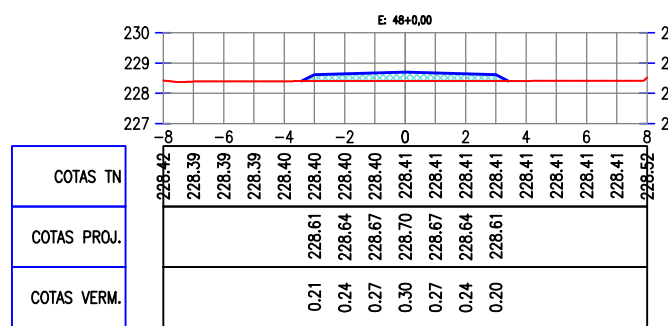
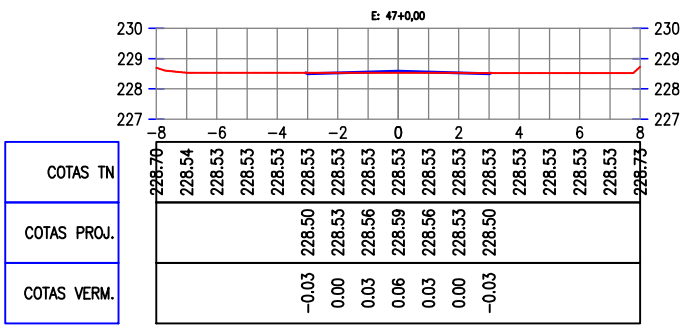
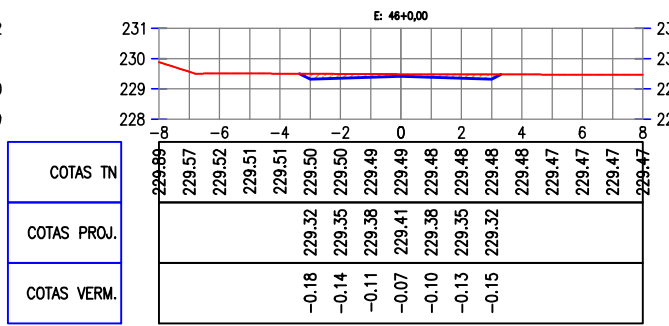
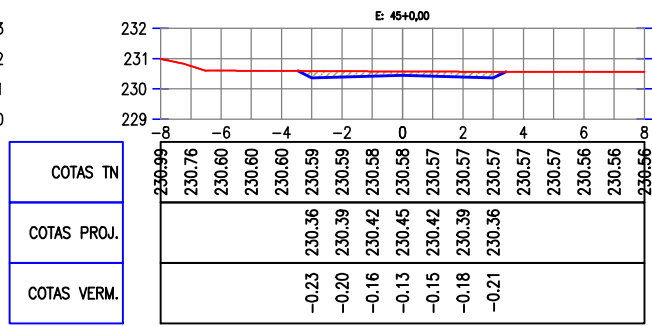
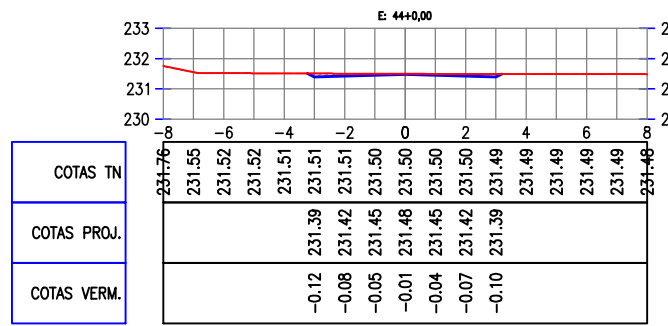
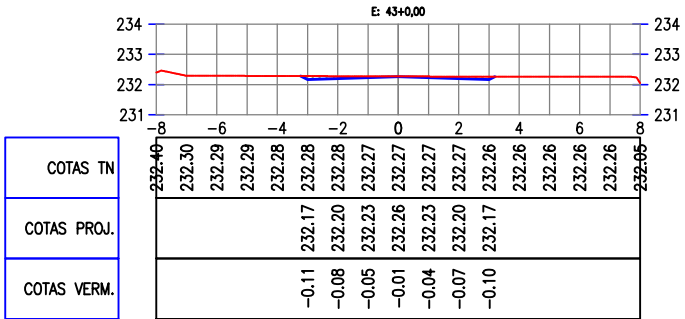
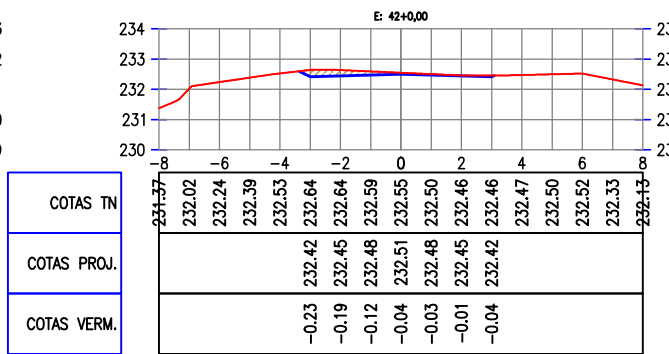
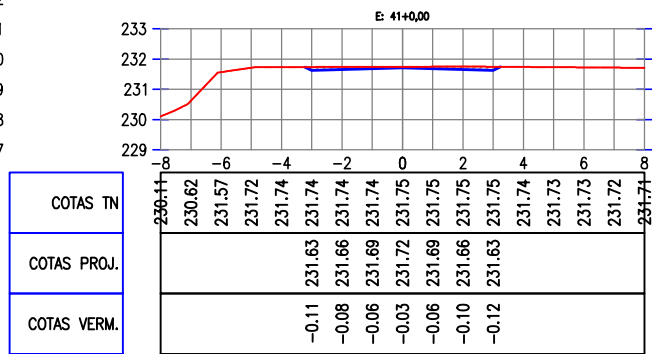
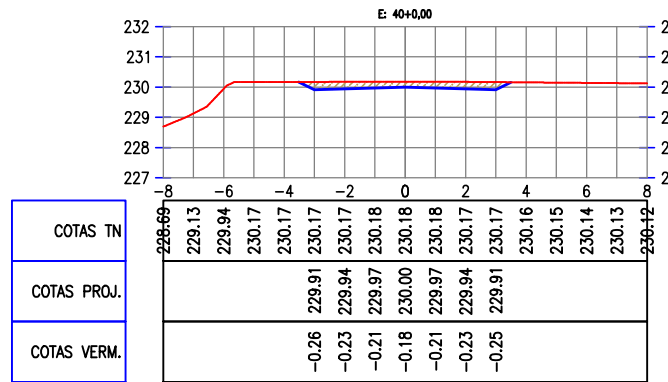
**BAIXA VERDE LADO E. - SEÇÕES TRANSVERSAIS**

PROJETISTA: ENG. CIVIL ARTHUR MOREIRA TORQUATO - CREA 53.900D-CE

ARQUIVO: MILHÃ\_BAIXA VERDE LE\_SEÇÕES\_R0.DWG

PRANCHA:  
**2 / 18**

ESCALA:  
 1/250



LEGENDA:

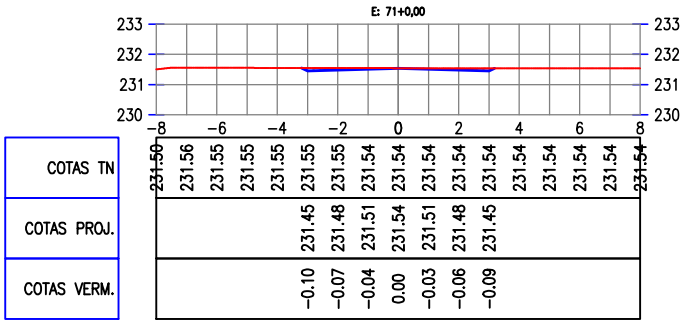
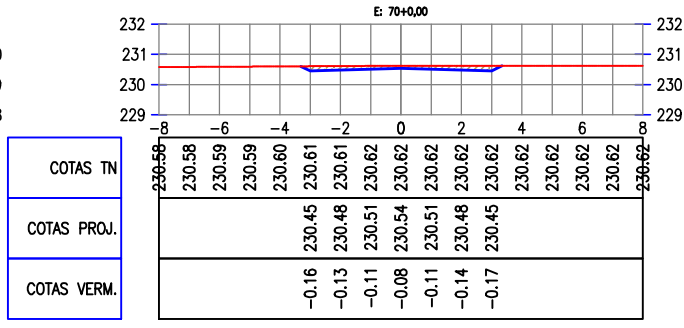
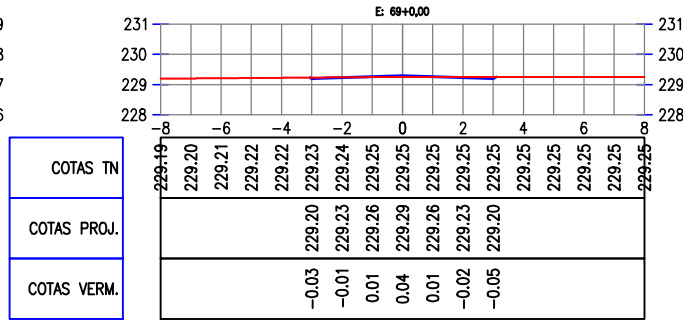
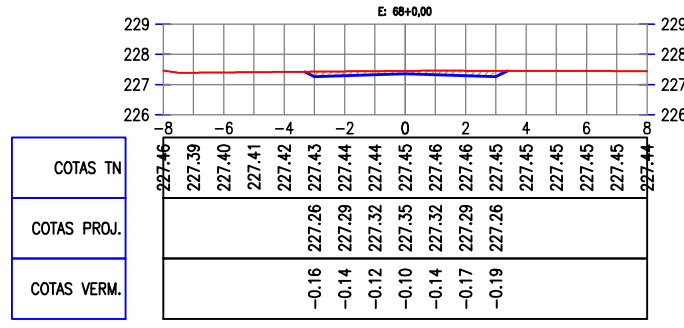
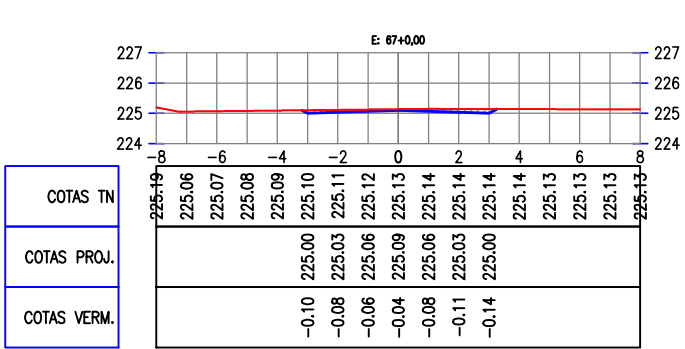
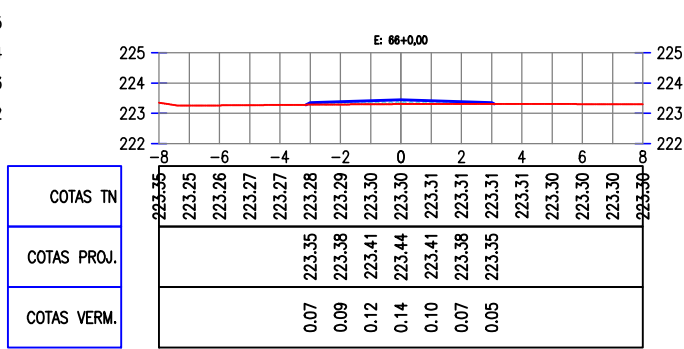
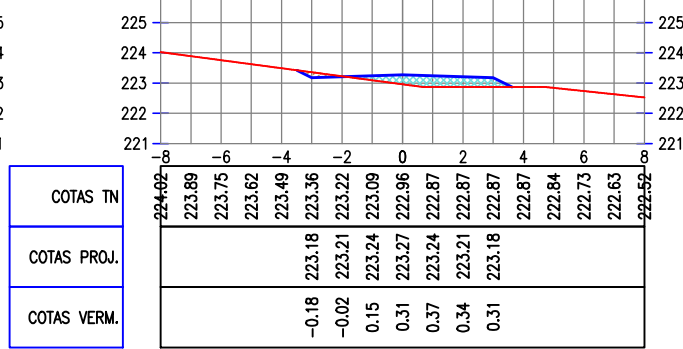
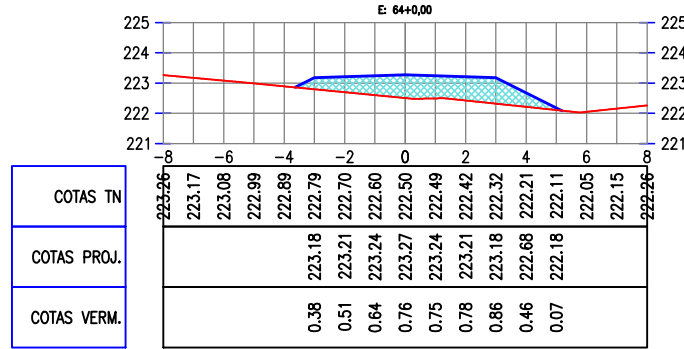
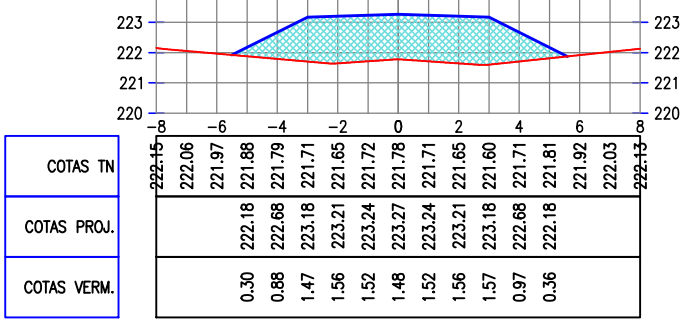
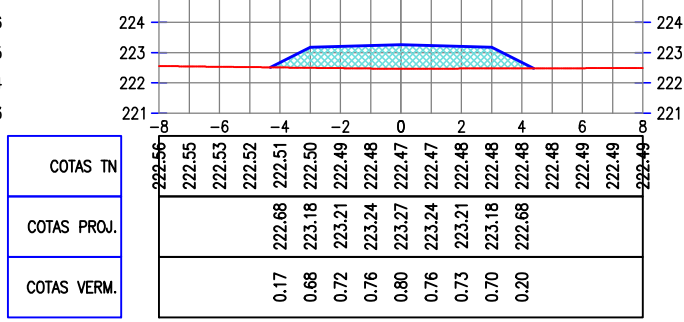
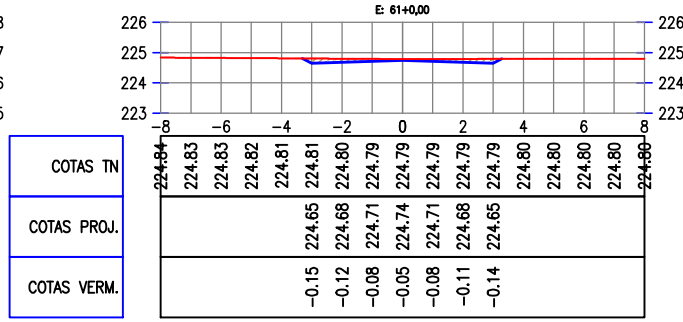
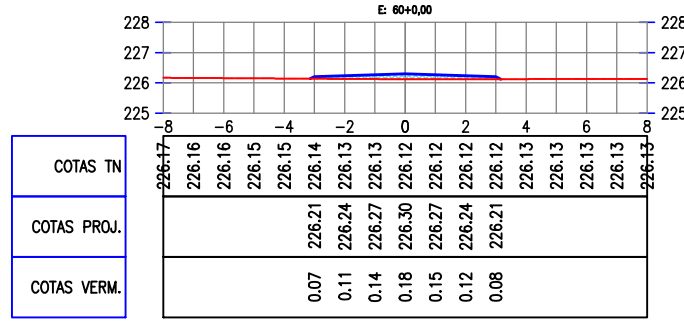
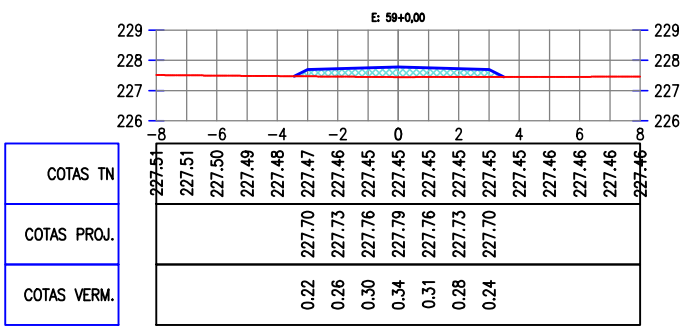
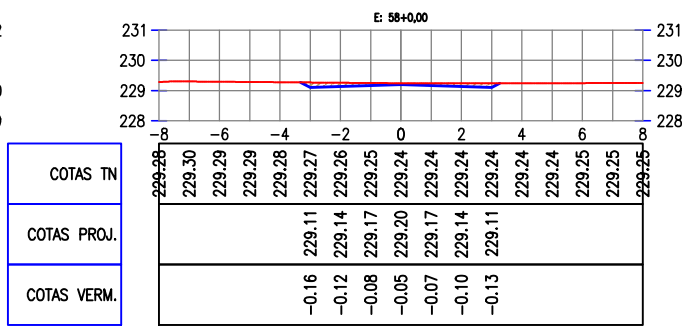
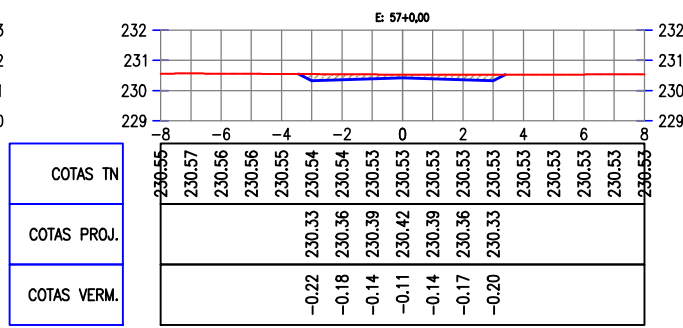
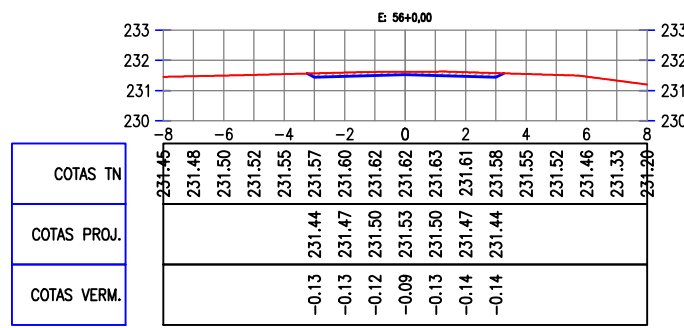


JOTA BARROS PROJETOS  
Arthur Moreira Torquato  
Eng.º Civil - CREA 53.900/D - CE



PREFEITURA MUNICIPAL DE MILHÃ - CE	
ADEQUAÇÃO DE ESTRADAS VICINAIS NO MUNICÍPIO DE MILHÃ / CE	
BAIXA VERDE LADO E. - SEÇÕES TRANSVERSAIS	
PROJETISTA:	ENG. CIVIL ARTHUR MOREIRA TORQUATO - CREA 53.900D-CE
ARQUIVO:	MILHÃ_BAIXA VERDE LE_SEÇÕES_RO.DWG

PRANCHA:  
**3 / 18**  
ESCALA:  
1/250



LEGENDA:

-  ATERRO
-  CORTE

JOTA BARROS PROJETOS  
Arthur Moreira Torquato  
Eng.º Civil - CREA 53.900/D - CE



PREFEITURA MUNICIPAL DE MILHÃ - CE  
ADEQUAÇÃO DE ESTRADAS VICINAIS NO MUNICÍPIO DE MILHÃ / CE

**BAIXA VERDE LADO E. - SEÇÕES TRANSVERSAIS**  
PROJETISTA: ENG. CIVIL ARTHUR MOREIRA TORQUATO - CREA 53.900D-CE  
ARQUIVO: MILHÃ\_BAIXA VERDE LE\_SEÇÕES\_RO.DWG

PRANCHA:  
**4 / 18**  
ESCALA:  
1/250



LEGENDA:

- ATERRO
- CORTE

JOTA BARROS PROJETOS  
 Arthur Moreira Torquato  
 Eng.º Civil - CREA 53900/D - CE



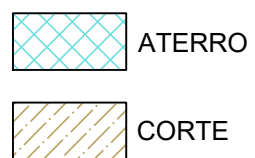
PREFEITURA MUNICIPAL DE MILHÃ - CE	
ADEQUAÇÃO DE ESTRADAS VICINAIS NO MUNICÍPIO DE MILHÃ / CE	
<b>BAIXA VERDE LADO E. - SEÇÕES TRANSVERSAIS</b>	
PROJETISTA:	ENG. CIVIL ARTHUR MOREIRA TORQUATO - CREA 53.900D-CE
ARQUIVO:	MILHÃ_BAIXA VERDE LE_SEÇÕES_R0.DWG

PRANCHA:  
**5 / 18**  
 ESCALA:  
 1/250





LEGENDA:




  
 JOTA BARROS PROJETOS  
 Arthur Moreira Torquato  
 Eng.º Civil - CREA 53900/D - CE




PREFEITURA MUNICIPAL DE MILHÃ - CE		PRANCHA: <b>7 / 18</b>
ADEQUAÇÃO DE ESTRADAS VICINAIS NO MUNICÍPIO DE MILHÃ / CE		
<b>BAIXA VERDE LADO E. - SEÇÕES TRANSVERSAIS</b>		
PROJETISTA:	ENG. CIVIL ARTHUR MOREIRA TORQUATO - CREA 53.900D-CE	ESCALA: <b>1/250</b>
ARQUIVO:	MILHÃ_BAIXA VERDE LE_SEÇÕES_R0.DWG	



LEGENDA:

 ATERRO

 CORTE

JOTA BARROS PROJETOS  
 Arthur Moreira Torquato  
 Engº Civil - CREA 53900/D - CE



PREFEITURA MUNICIPAL DE MILHÃ - CE

ADEQUAÇÃO DE ESTRADAS VICINAIS NO MUNICÍPIO DE MILHÃ / CE

**BAIXA VERDE LADO E. - SEÇÕES TRANSVERSAIS**

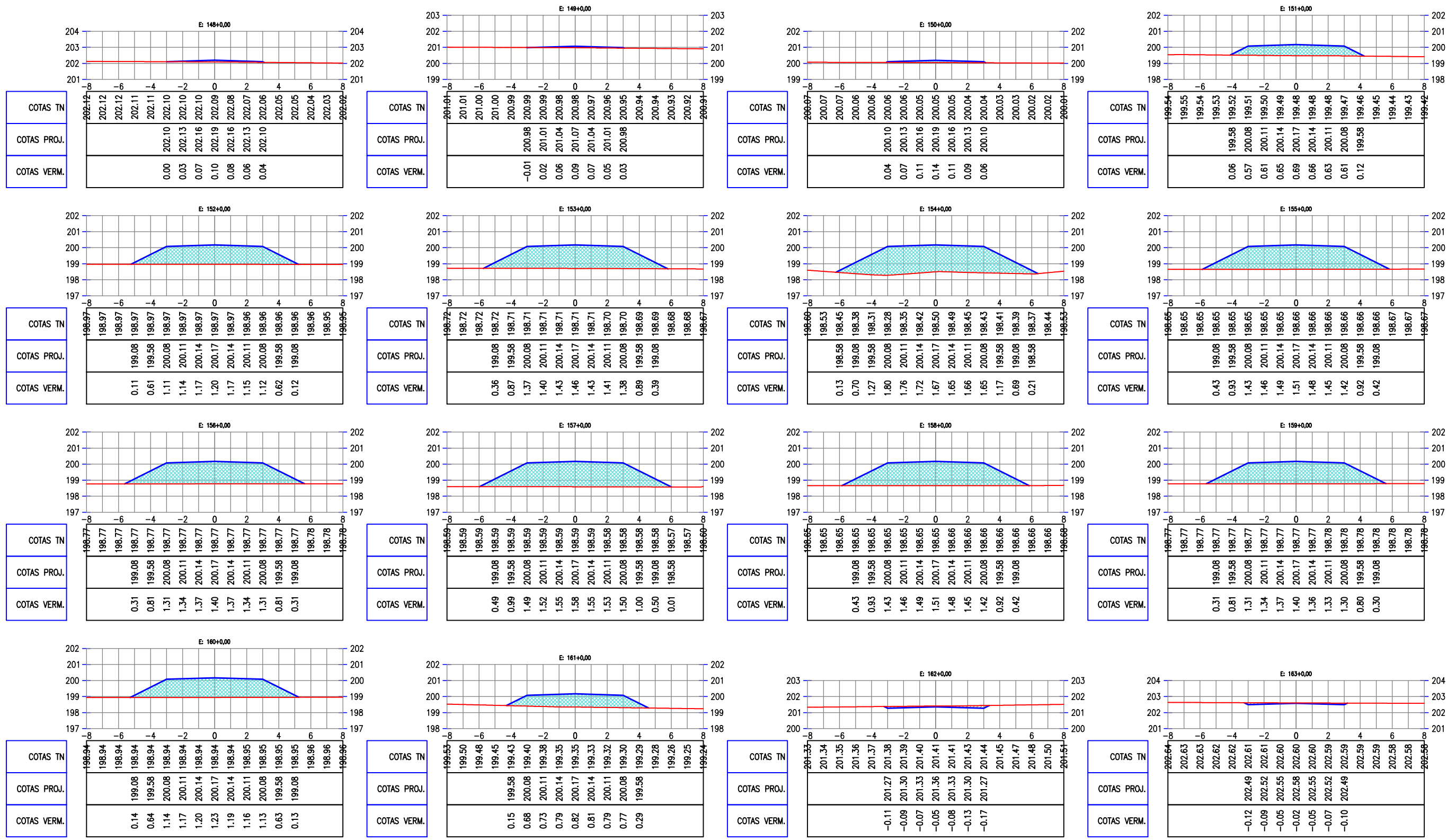
PROJETISTA: ENG. CIVIL ARTHUR MOREIRA TORQUATO - CREA 53.900D-CE

ARQUIVO: MILHÃ\_BAIXA VERDE LE\_SEÇÕES\_RO.DWG

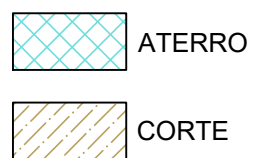
PRANCHA: 8 / 18

ESCALA: 1/250





LEGENDA:



JOTA BARROS PROJETOS  
 Arthur Moreira Torquato  
 Engº Civil - CREA 53900/D - CE



PREFEITURA MUNICIPAL DE MILHÃ - CE		PRANCHA:
ADEQUAÇÃO DE ESTRADAS VICINAIS NO MUNICÍPIO DE MILHÃ / CE		9 / 18
BAIXA VERDE LADO E. - SEÇÕES TRANSVERSAIS		ESCALA:
PROJETISTA:	ENG. CIVIL ARTHUR MOREIRA TORQUATO - CREA 53.900D-CE	1/250
ARQUIVO:	MILHÃ_BAIXA VERDE LE_SEÇÕES_R0.DWG	



LEGENDA:

- ATERRO
- CORTE

JOTA BARROS PROJETOS  
 Arthur Moreira Torquato  
 Eng.º Civil - CREA 53.900/D - CE



PREFEITURA MUNICIPAL DE MILHÃ - CE	
ADEQUAÇÃO DE ESTRADAS VICINAIS NO MUNICÍPIO DE MILHÃ / CE	
<b>BAIXA VERDE LADO E. - SEÇÕES TRANSVERSAIS</b>	
PROJETISTA:	ENG. CIVIL ARTHUR MOREIRA TORQUATO - CREA 53.900D-CE
ARQUIVO:	MILHÃ_BAIXA VERDE LE_SEÇÕES_RO.DWG

PRANCHA:  
**10 / 18**

ESCALA:  
1/250



LEGENDA:

- ATERRO
- CORTE

JOTA BARROS PROJETOS  
 Arthur Moreira Torquato  
 Eng.º Civil - CREA 53.900/D - CE




PREFEITURA MUNICIPAL DE MILHÃ - CE	
ADEQUAÇÃO DE ESTRADAS VICINAIS NO MUNICÍPIO DE MILHÃ / CE	
<b>BAIXA VERDE LADO E. - SEÇÕES TRANSVERSAIS</b>	
PROJETISTA:	ENG. CIVIL ARTHUR MOREIRA TORQUATO - CREA 53.900D-CE
ARQUIVO:	MILHÃ_BAIXA VERDE LE_SEÇÕES_R0.DWG


PRANCHA:  
**11 / 18**

ESCALA:  
1/250



LEGENDA:

 ATERRO

 CORTE

  
 JOTA BARROS PROJETOS  
 Arthur Moreira Torquato  
 Eng.º Civil - CREA 53900/D - CE



PREFEITURA MUNICIPAL DE MILHÃ - CE

ADEQUAÇÃO DE ESTRADAS VICINAIS NO MUNICÍPIO DE MILHÃ / CE

**BAIXA VERDE LADO E. - SEÇÕES TRANSVERSAIS**

PROJETISTA: ENG. CIVIL ARTHUR MOREIRA TORQUATO - CREA 53.900D-CE

ARQUIVO: MILHÃ\_BAIXA VERDE LE\_SEÇÕES\_R0.DWG

PRANCHA: 12 / 18

ESCALA: 1/250



LEGENDA:



  
 JOTA BARROS PROJETOS  
 Arthur Moreira Torquato  
 Eng.º Civil - CREA 53.900/D - CE





**PREFEITURA MUNICIPAL DE MILHÃ - CE**  
**ADEQUAÇÃO DE ESTRADAS VICINAIS NO MUNICÍPIO DE MILHÃ / CE**  
**BAIXA VERDE LADO E. - SEÇÕES TRANSVERSAIS**

PROJETA: ENG. CIVIL ARTHUR MOREIRA TORQUATO - CREA 53.900D-CE  
 ARQUIVO: MILHÃ\_BAIXA VERDE LE\_SEÇÕES\_R0.DWG

PRANCHA:  
**13 / 18**  
 ESCALA:  
 1/250



LEGENDA:

-  ATERRO
-  CORTE

JOTA BARROS PROJETOS  
 Arthur Moreira Torquato  
 Engº Civil - CREA 53900/D - CE



PREFEITURA MUNICIPAL DE MILHÃ - CE

ADEQUAÇÃO DE ESTRADAS VICINAIS NO MUNICÍPIO DE MILHÃ / CE

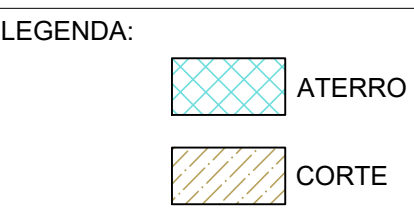
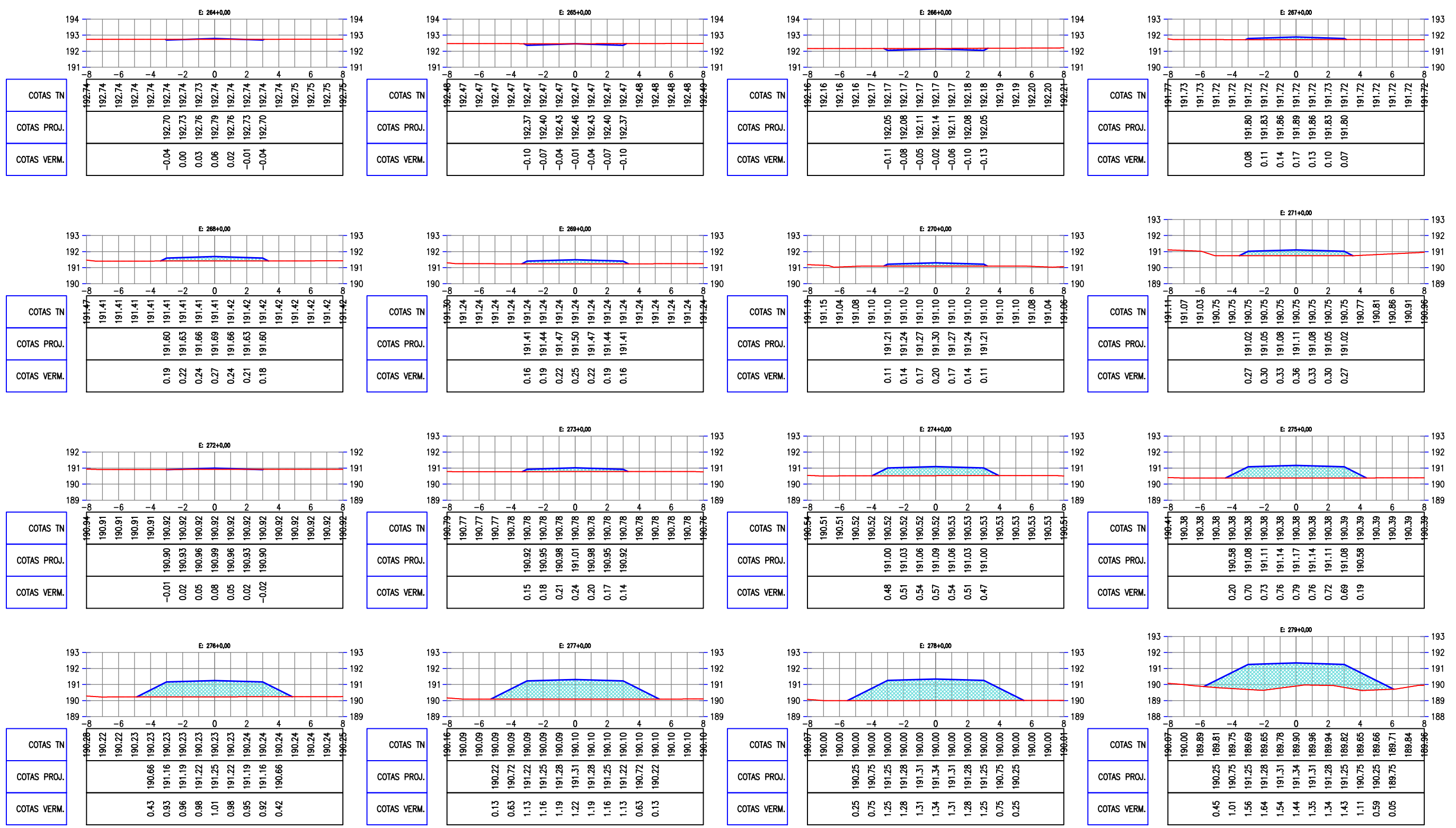
**BAIXA VERDE LADO E. - SEÇÕES TRANSVERSAIS**

PROJETISTA: ENG. CIVIL ARTHUR MOREIRA TORQUATO - CREA 53.900D-CE

ARQUIVO: MILHÃ\_BAIXA VERDE LE\_SEÇÕES\_RO.DWG

PRANCHA:  
**14 / 18**

ESCALA:  
 1/250

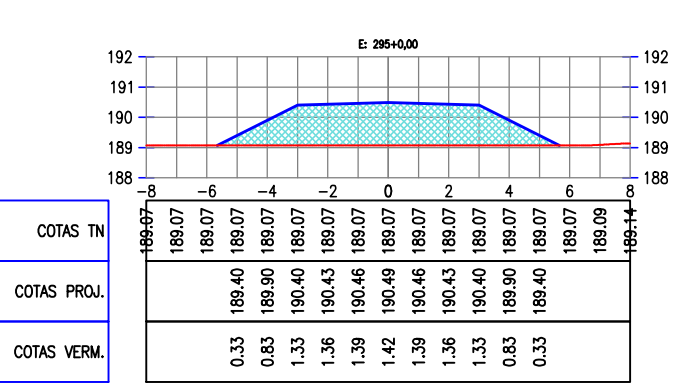
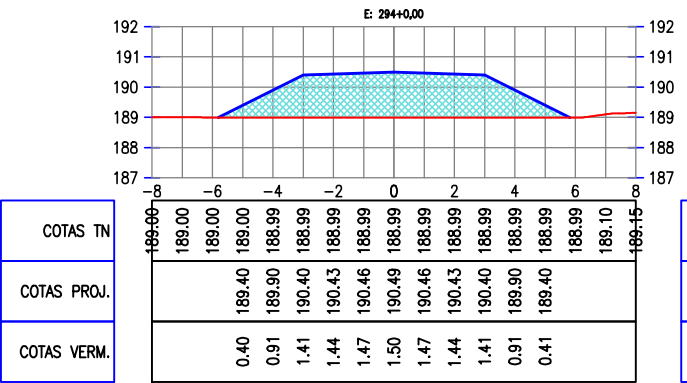
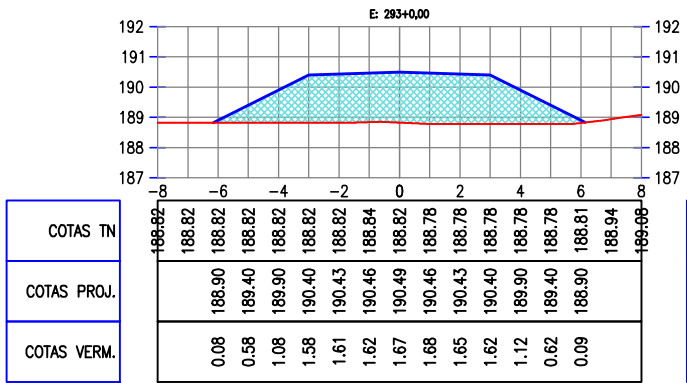
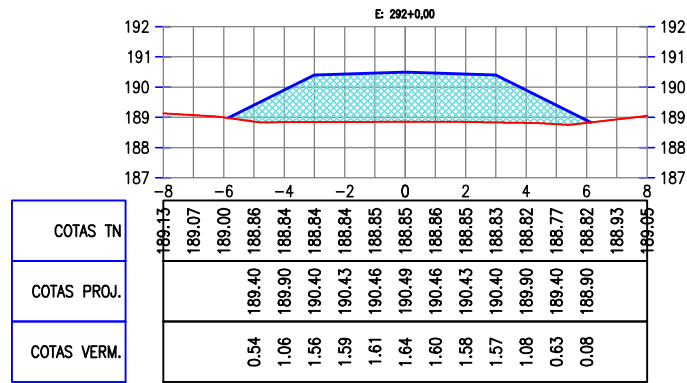
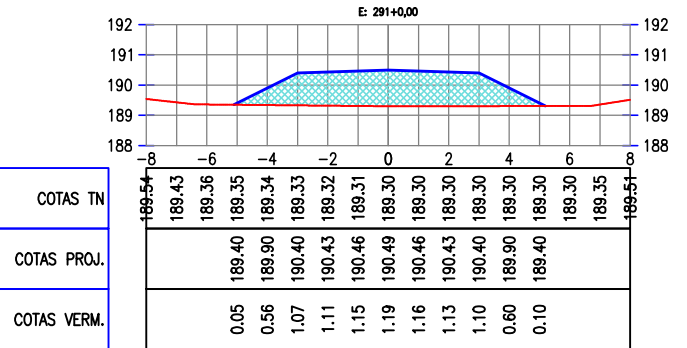
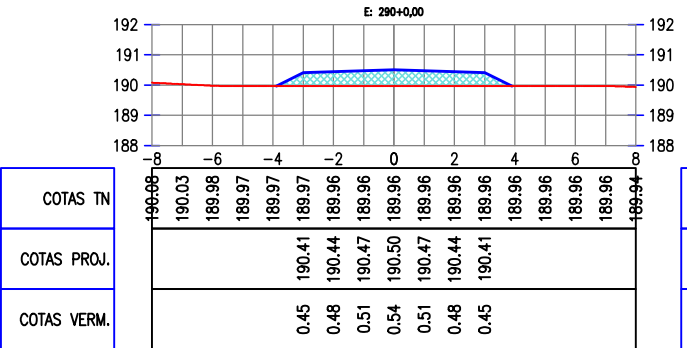
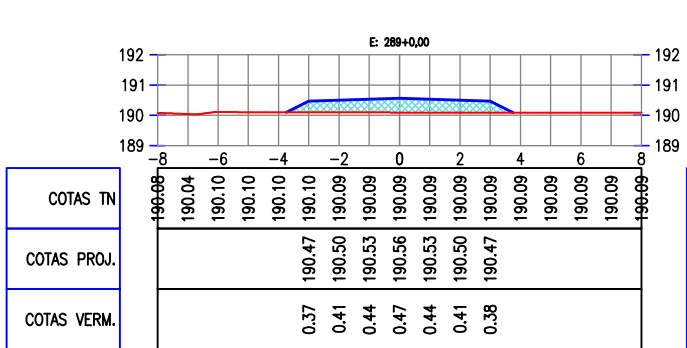
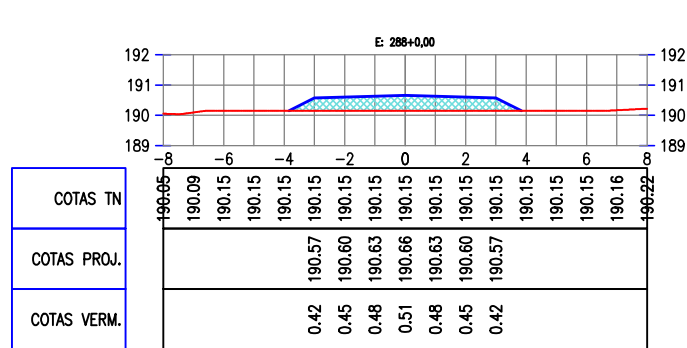
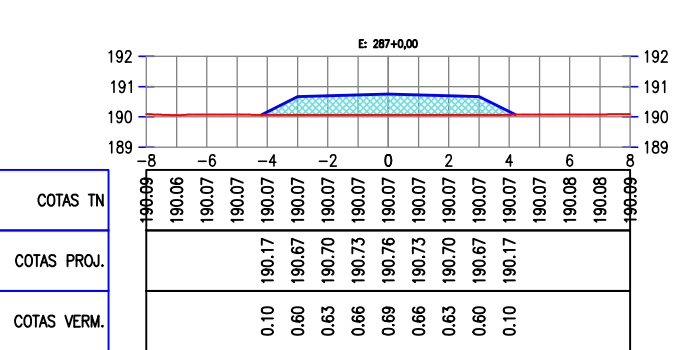
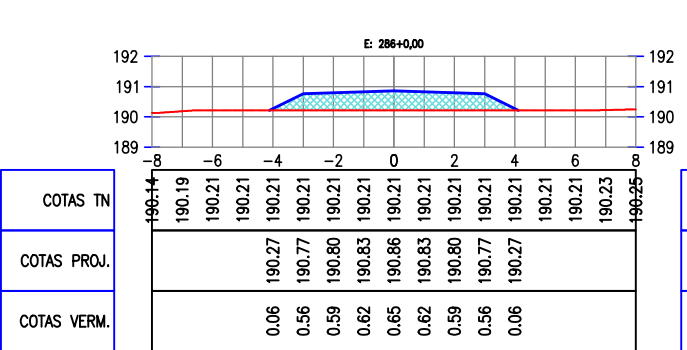
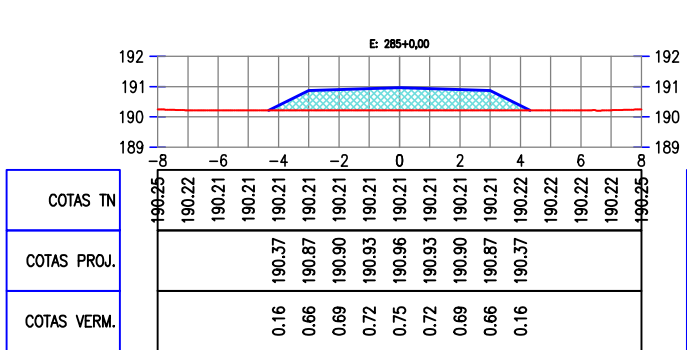
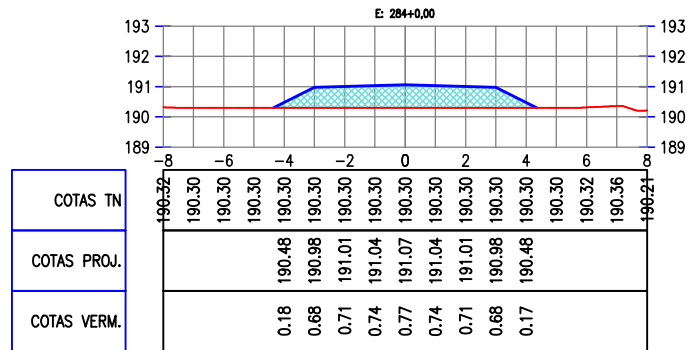
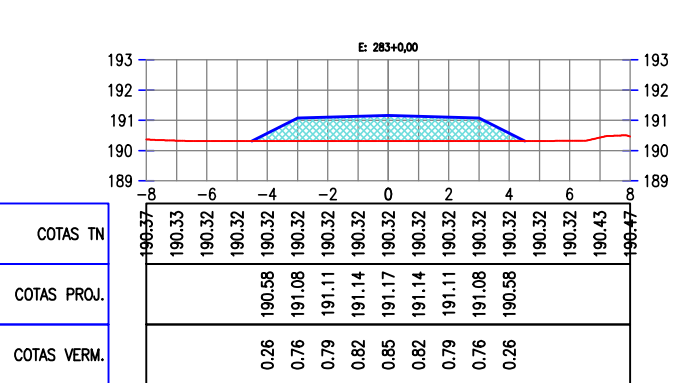
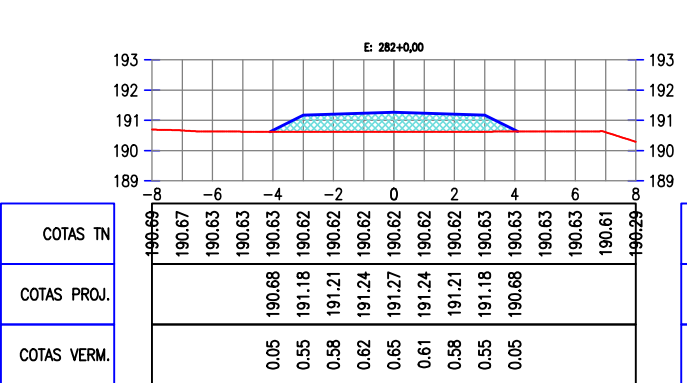
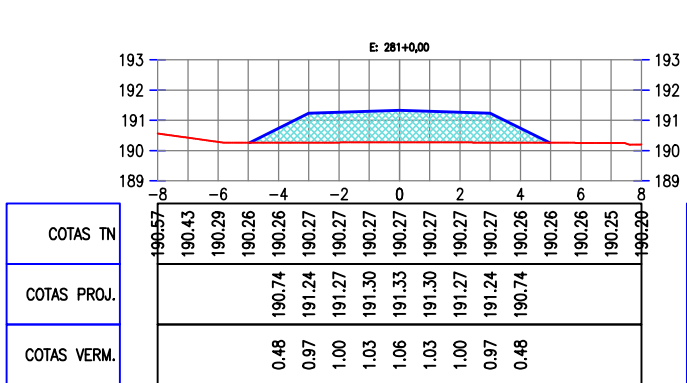
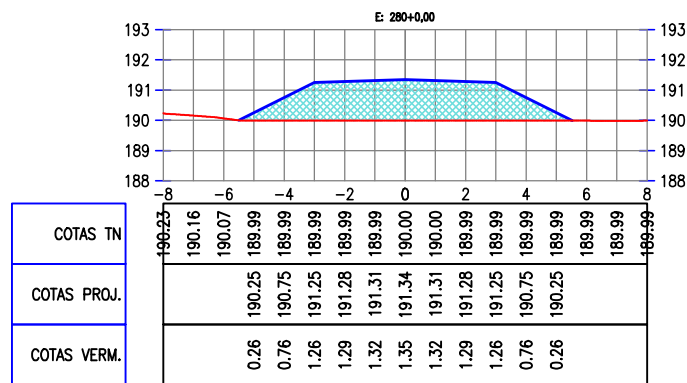


JOTA BARROS PROJETOS  
 Arthur Moreira Torquato  
 Engº Civil - CREA 53.900/D - CE



PREFEITURA MUNICIPAL DE MILHÃ - CE	
ADEQUAÇÃO DE ESTRADAS VICINAIS NO MUNICÍPIO DE MILHÃ / CE	
BAIXA VERDE LADO E. - SEÇÕES TRANSVERSAIS	
PROJETISTA:	ENG. CIVIL ARTHUR MOREIRA TORQUATO - CREA 53.900D-CE
ARQUIVO:	MILHÃ_BAIXA VERDE LE_SEÇÕES_R0.DWG

PRANCHA:	15 / 18
ESCALA:	1/250



LEGENDA:



ATERRO



CORTE

JOTA BARROS PROJETOS  
Arthur Moreira Torquato  
Engº Civil - CREA 53.900/D - CE



PREFEITURA MUNICIPAL DE MILHÃ - CE

ADEQUAÇÃO DE ESTRADAS VICINAIS NO MUNICÍPIO DE MILHÃ / CE

BAIXA VERDE LADO E. - SEÇÕES TRANSVERSAIS

PROJETISTA: ENG. CIVIL ARTHUR MOREIRA TORQUATO - CREA 53.900-D-CE

ARQUIVO: MILHÃ\_BAIXA VERDE LE\_SEÇÕES\_R0.DWG


PRANCHA:

16 / 18

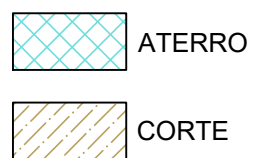
ESCALA:

1/250





LEGENDA:

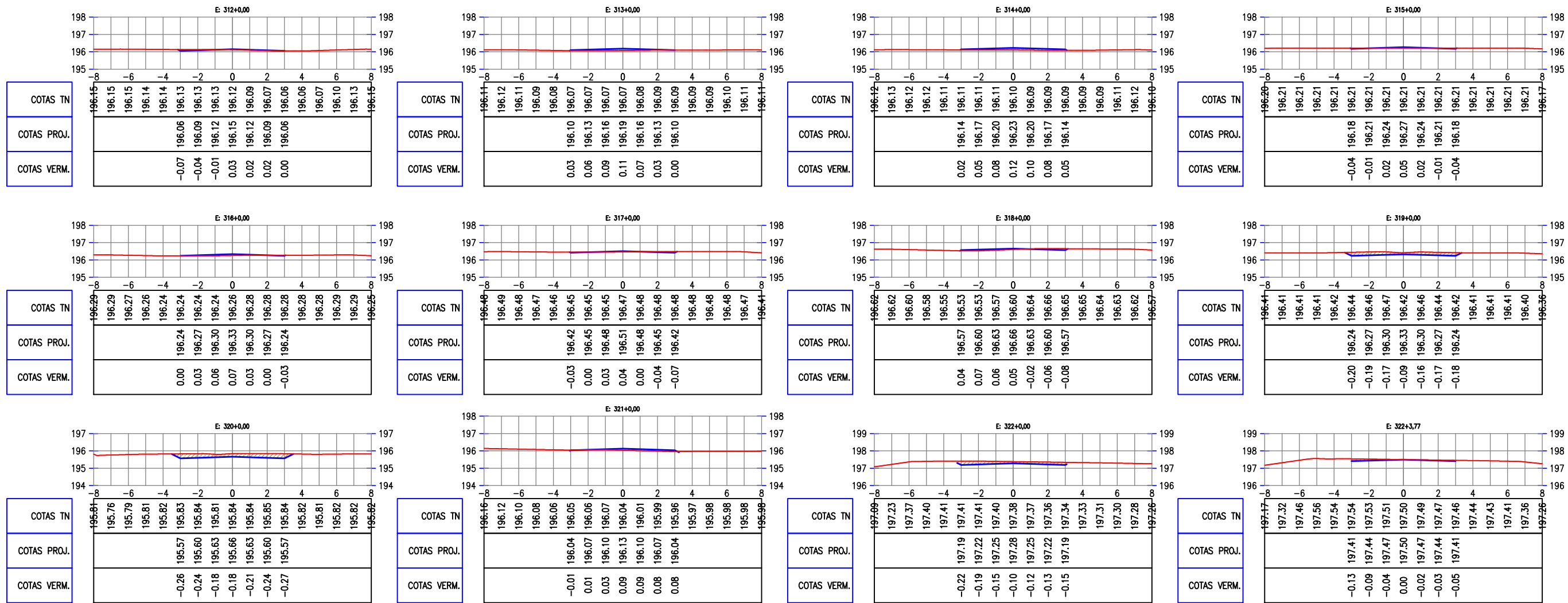


JOTA BARROS PROJETOS  
 Arthur Moreira Torquato  
 Eng.º Civil - CREA 53900/D - CE



PREFEITURA MUNICIPAL DE MILHÃ - CE  
 ADEQUAÇÃO DE ESTRADAS VICINAIS NO MUNICÍPIO DE MILHÃ / CE  
**BAIXA VERDE LADO E. - SEÇÕES TRANSVERSAIS**  
 PROJETA: ENG. CIVIL ARTHUR MOREIRA TORQUATO - CREA 53.900D-CE  
 ARQUIVO: MILHÃ\_BAIXA VERDE LE\_SEÇÕES\_RO.DWG

PRANCHA:  
**17 / 18**  
 ESCALA:  
 1/250



LEGENDA:

	ATERRO
	CORTE

JOTA BARROS PROJETOS  
 Arthur Moreira Torquato  
 Eng.º Civil - CREA 53900/D - CE



PREFEITURA MUNICIPAL DE MILHÃ - CE	
ADEQUAÇÃO DE ESTRADAS VICINAIS NO MUNICÍPIO DE MILHÃ / CE	
<b>BAIXA VERDE LADO E. - SEÇÕES TRANSVERSAIS</b>	
PROJETISTA:	ENG. CIVIL ARTHUR MOREIRA TORQUATO - CREA 53.900D-CE
ARQUIVO:	MILHÃ_BAIXA VERDE LE_SEÇÕES_R0.DWG

PRANCHA:	<b>18 / 18</b>
ESCALA:	1/250