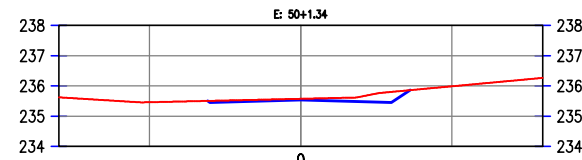
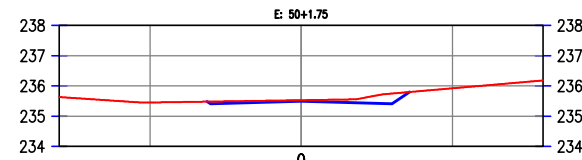


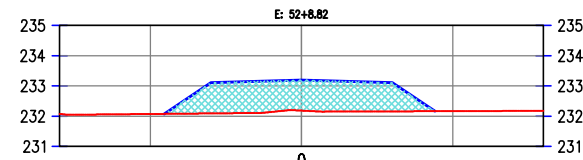
COTAS TN	235.61	235.50	235.47	235.53	235.62	235.86	236.05	236.15	236.35
COTAS PROJ.				235.55	235.58	235.86	236.05		
COTAS VERM.		-0.00		-0.04	-0.37	-0.00			



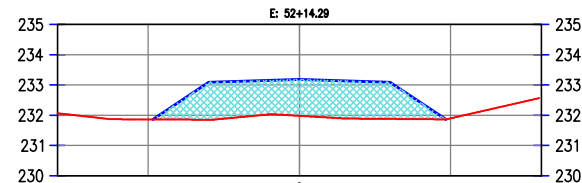
COTAS TN	235.62	235.50	235.46	235.51	235.58	235.80	235.99	236.08	236.27
COTAS PROJ.				235.54	235.54	235.80	235.99		
COTAS VERM.		-0.06		-0.04	-0.35	-0.00			



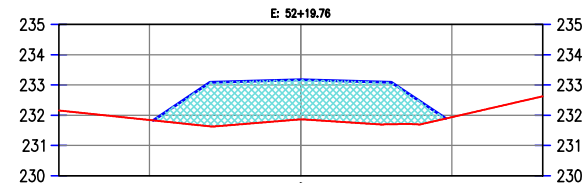
COTAS TN	235.63	235.50	235.45	235.48	235.53	235.75	235.92	236.01	236.18
COTAS PROJ.				235.50	235.50	235.75	235.92		
COTAS VERM.		-0.07		-0.03	-0.34	-0.00			



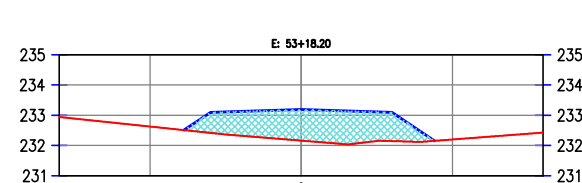
COTAS TN	232.06	232.06	232.07	232.09	232.18	232.16	232.17	232.17	232.18
COTAS PROJ.			232.08	233.11	233.20	233.11	232.16		
COTAS VERM.			0.00	1.01	1.01	0.95	-0.00		



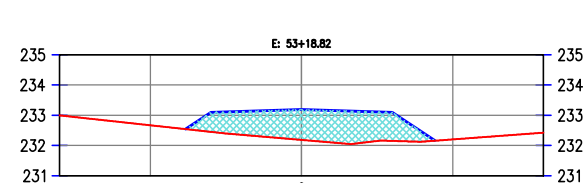
COTAS TN	232.07	231.87	231.86	231.85	231.98	231.88	231.90	232.13	232.57
COTAS PROJ.		231.86	231.86	233.09	233.18	233.09	231.86	232.13	
COTAS VERM.		0.00		1.24	1.20	1.21	0.00		



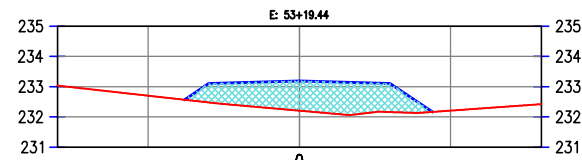
COTAS TN	232.16	231.95	231.84	231.63	231.87	231.70	231.94	232.17	232.63
COTAS PROJ.		231.84	231.84	233.09	233.18	233.09	231.88	232.17	
COTAS VERM.		0.00		1.45	1.31	1.38	0.00		



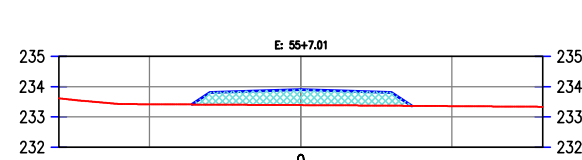
COTAS TN	232.94	232.73	232.63	232.42	232.16	232.15	232.20	232.28	232.43
COTAS PROJ.		232.51	232.51	233.10	233.19	233.10	232.16	232.28	
COTAS VERM.		0.00	0.68	1.02	0.95	0.00			



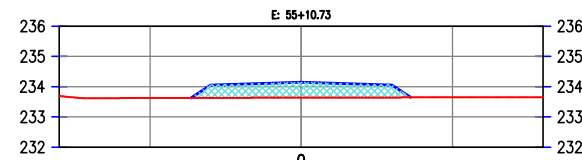
COTAS TN	233.00	232.78	232.67	232.45	232.19	232.15	232.20	232.28	232.42
COTAS PROJ.		232.54	232.54	233.10	233.19	233.10	232.16	232.28	
COTAS VERM.		0.00	0.65	1.00	0.94	0.00			



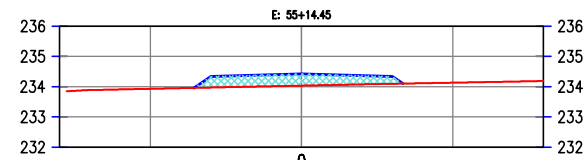
COTAS TN	233.03	232.81	232.70	232.48	232.20	232.16	232.21	232.28	232.42
COTAS PROJ.		232.57	233.10	233.19	233.10	232.16	232.21	232.28	
COTAS VERM.		0.00	0.62	0.99	0.94	0.00			



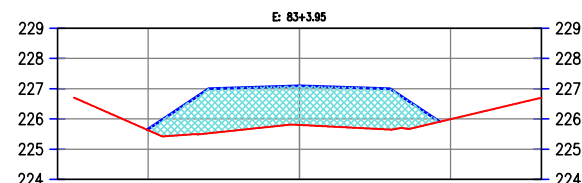
COTAS TN	233.61	233.42	233.42	233.40	233.39	233.37	233.35	233.35	233.33
COTAS PROJ.		233.41	233.81	233.81	233.37	233.36	233.35	233.35	
COTAS VERM.		0.00	0.40	0.51	0.44	0.00			



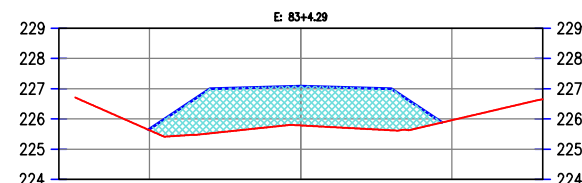
COTAS TN	233.69	233.62	233.62	233.63	233.63	233.64	233.64	233.64	233.65
COTAS PROJ.		233.63	234.05	234.14	234.05	233.64	233.64	233.64	
COTAS VERM.		0.00	0.43	0.51	0.41	0.00			



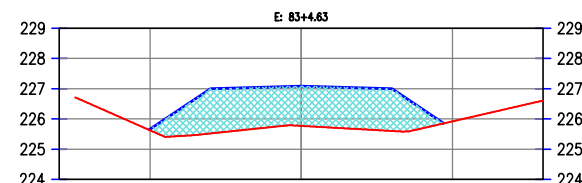
COTAS TN	233.84	233.91	233.93	233.97	234.03	234.09	234.13	234.15	234.18
COTAS PROJ.		233.96	234.33	234.42	234.33	234.09	234.13	234.15	
COTAS VERM.		0.00	0.36	0.39	0.44	0.00			



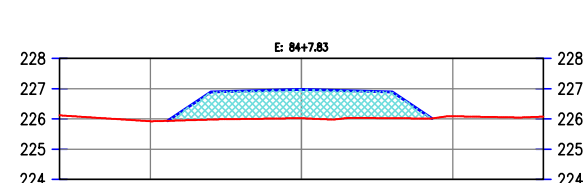
COTAS TN	226.71	226.06	225.63	225.52	225.80	225.65	225.99	226.23	226.69
COTAS PROJ.		225.66	227.00	227.09	227.00	225.65	225.99	226.23	
COTAS VERM.		0.00	1.48	1.29	1.35	0.00			



COTAS TN	226.71	226.06	225.62	225.52	225.78	225.62	225.96	226.19	226.65
COTAS PROJ.		225.66	227.00	227.09	227.00	225.62	225.96	226.19	
COTAS VERM.		0.00	1.47	1.30	1.37	0.00			



COTAS TN	226.71	226.06	225.62	225.52	225.77	225.60	225.92	226.15	226.60
COTAS PROJ.		225.66	226.99	227.08	226.99	225.60	225.92	226.15	
COTAS VERM.		0.00	1.47	1.31	1.39	0.00			




COTAS TN	226.12	225.99	225.92	225.98	226.02	226.02	226.09	226.07	226.08
COTAS PROJ.		225.94	226.89	226.98	226.02	226.02	226.09	226.07	
COTAS VERM.		0.00	0.91	0.96	0.87	0.00			

Claudio José Barros
JOTA BARROS PROJETOS
 Cláudio José Queiroz Barros
 Engº Civil - CREA 13419D-CE



PREFEITURA MUNICIPAL DE MILHÃ	
RECUPERAÇÃO DE ESTRADAS VICINAIS NO MUNICÍPIO DE MILHÃ / CE	
TRECHO 05: SÍTIO PEDRA D'ÁGUA A SEDE MILHÃ.	
SEÇÕES TRANSVERSAIS	
PROJETISTA:	CLAUDIO JOSÉ QUEIROZ BARROS - ENGº CIVIL - CREA 13.419D/CE.
ARQUIVO:	13 - TRECHO 01 - PROJETO TERRAPLANAGEM_ESTR.MILHÃ A BR 226_R0.DWG

PRANCHA:
1 / 5
 ESCALA:
 1/250



Claudio José Barros
JOTA BARROS PROJETOS
 Cláudio José Queiroz Barros
 Engº Civil - CREA 13419D-CE




PREFEITURA MUNICIPAL DE MILHÃ
 RECUPERAÇÃO DE ESTRADAS VICINAIS NO MUNICÍPIO DE MILHÃ / CE
TRECHO 05: SÍTIO PEDRA D'ÁGUA A SEDE MILHÃ.

SEÇÕES TRANSVERSAIS

PROJETISTA: CLAUDIO JOSÉ QUEIROZ BARROS - ENGº CIVIL - CREA 13.419D/CE.
 ARQUIVO: 13 - TRECHO 01 - PROJETO TERRAPLANAGEM_ESTR.MILHÃ A BR 226_R0.DWG

PRANCHA:
2 / 5
 ESCALA:
 1/250



Cláudio José Barros
JOTA BARROS PROJETOS
 Cláudio José Queiroz Barros
 Engº Civil - CREA 13419D-CE



PREFEITURA MUNICIPAL DE MILHÃ	
RECUPERAÇÃO DE ESTRADAS VICINAIS NO MUNICÍPIO DE MILHÃ / CE	
TRECHO 05: SÍTIO PEDRA D'ÁGUA A SEDE MILHÃ.	
SEÇÕES TRANSVERSAIS	
PROJETISTA:	CLAUDIO JOSÉ QUEIROZ BARROS - ENGº CIVIL - CREA 13.419D/CE.
ARQUIVO:	13 - TRECHO 01 - PROJETO TERRAPLANAGEM_ESTR.MILHÃ A BR 226_R0.DWG

PRANCHA:
3 / 5
 ESCALA:
 1/250



Claudio José Barros
JOTA BARROS PROJETOS
 Cláudio José Queiroz Barros
 Engº Civil - CREA 13419D-CE



PREFEITURA MUNICIPAL DE MILHÃ	
RECUPERAÇÃO DE ESTRADAS VICINAIS NO MUNICÍPIO DE MILHÃ / CE	
TRECHO 05: SÍTIO PEDRA D'ÁGUA A SEDE MILHÃ.	
SEÇÕES TRANSVERSAIS	
PROJETISTA:	CLAUDIO JOSÉ QUEIROZ BARROS - ENGº CIVIL - CREA 13.419D/CE.
ARQUIVO:	13 - TRECHO 01 - PROJETO TERRAPLANAGEM_ESTR.MILHÃ A BR 226_R0.DWG

PRANCHA:
4 / 5
 ESCALA:
 1/250



Claudio José Barros
JOTA BARROS PROJETOS
 Cláudio José Queiroz Barros
 Engº Civil - CREA 13419D-CE



PREFEITURA MUNICIPAL DE MILHÃ	
RECUPERAÇÃO DE ESTRADAS VICINAIS NO MUNICÍPIO DE MILHÃ / CE	
TRECHO 05: SÍTIO PEDRA D'ÁGUA A SEDE MILHÃ.	
SEÇÕES TRANSVERSAIS	
PROJETISTA:	CLAUDIO JOSÉ QUEIROZ BARROS - ENGº CIVIL - CREA 13.419D/CE.
ARQUIVO:	13 - TRECHO 01 - PROJETO TERRAPLANAGEM_ESTR.MILHÃ A BR 226_R0.DWG

PRANCHA:
5 / 5
 ESCALA:
 1/250