

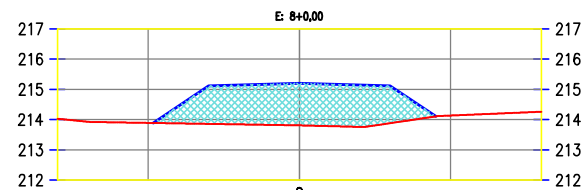



Jarbas Ricciardo S. Júnior
 Engº Civil - Fiscal
 RNP - 100814100-3

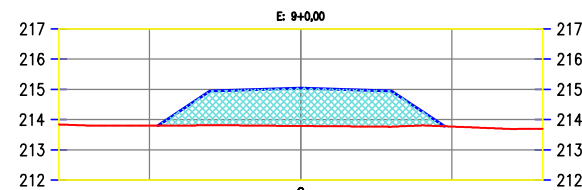


PREFEITURA MUNICIPAL DE MILHÃ	
RECUPERAÇÃO DE ESTRADAS VICINAIS NO MUNICÍPIO DE MILHÃ / CE	
TRECHO: BR 226 - MONTE GRAVE.	
TERRAPLANAGEM	
PROJETISTA:	JARBAS R. S. JUNIOR - ENGº CIVIL - RNP: 100814100-3.
ARQUIVO:	BR 226 A MONTE GRAVE_R1.DWG

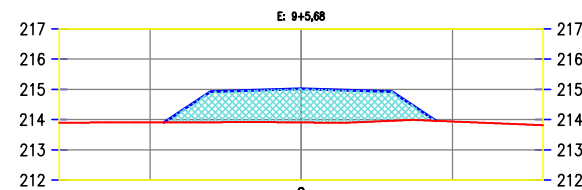
PRANCHA:
1 / 62
 ESCALA:
 1/250



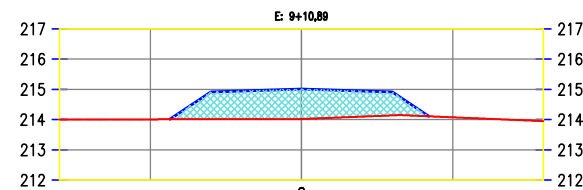
COTAS TN	214.03	213.91	213.89	213.86	0	213.81	213.88	214.13	214.18	214.26
COTAS PROJ.		213.89	213.89	215.11	213.86	215.20	215.11	214.11	214.18	
COTAS VERM.		0.00	1.25	1.39	1.23	0.00	0.00	0.00	0.00	



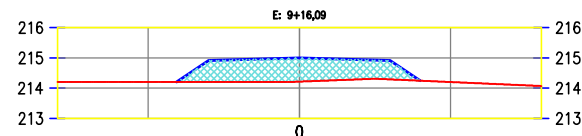
COTAS TN	213.84	213.80	213.80	213.81	0	213.79	213.77	213.77	213.73	213.70
COTAS PROJ.		213.80	213.80	214.95	213.81	215.04	214.95	213.78	213.73	
COTAS VERM.		0.00	1.14	1.25	1.18	0.00	0.00	0.00	0.00	



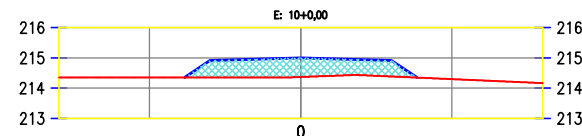
COTAS TN	213.90	213.91	213.91	213.91	0	213.91	213.96	213.94	213.90	213.82
COTAS PROJ.		213.91	213.91	214.93	213.91	215.02	214.93	213.96	213.90	
COTAS VERM.		0.00	1.01	1.11	0.97	0.00	0.00	0.00	0.00	



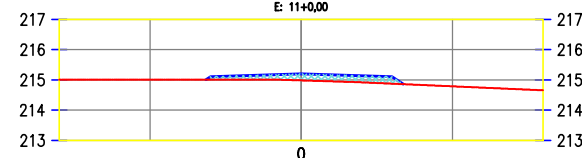
COTAS TN	214.00	214.01	214.01	214.01	0	214.02	214.14	214.08	214.03	213.95
COTAS PROJ.		214.01	214.01	214.91	214.01	215.00	214.91	214.11	214.03	
COTAS VERM.		0.00	0.90	0.98	0.77	0.00	0.00	0.00	0.00	



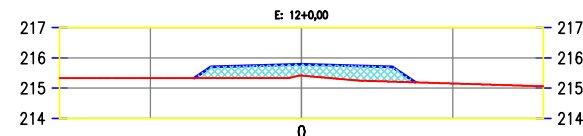
COTAS TN	214.20	214.20	214.20	214.20	0	214.22	214.29	214.20	214.16	214.07
COTAS PROJ.		214.20	214.20	214.91	214.20	215.00	214.91	214.25	214.16	
COTAS VERM.		0.00	0.71	0.78	0.62	0.00	0.00	0.00	0.00	



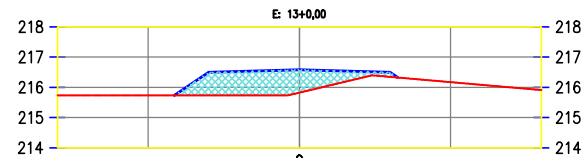
COTAS TN	214.35	214.35	214.35	214.35	0	214.37	214.39	214.30	214.25	214.17
COTAS PROJ.		214.35	214.35	214.91	214.35	215.00	214.91	214.35	214.25	
COTAS VERM.		0.00	0.56	0.63	0.52	0.00	0.00	0.00	0.00	



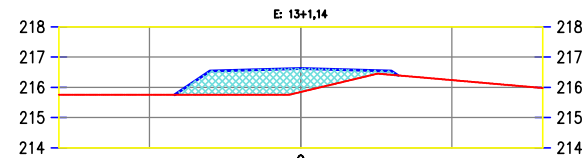
COTAS TN	215.01	215.01	215.01	215.01	0	214.98	214.88	214.79	214.74	214.66
COTAS PROJ.		215.01	215.01	215.91	215.01	215.20	214.88	214.79	214.74	
COTAS VERM.		0.00	0.21	0.23	0.00	0.00	0.00	0.00	0.00	



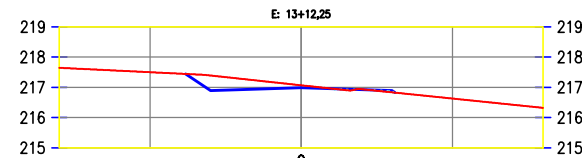
COTAS TN	215.33	215.33	215.33	215.33	0	215.42	215.22	215.15	215.12	215.06
COTAS PROJ.		215.33	215.33	215.70	215.33	215.79	215.22	215.19	215.12	
COTAS VERM.		0.00	0.37	0.37	0.48	0.00	0.00	0.00	0.00	



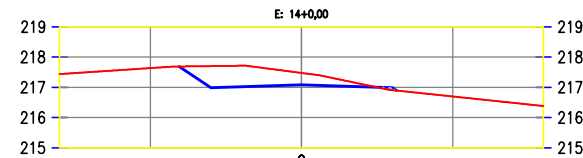
COTAS TN	215.73	215.73	215.73	215.73	0	215.82	216.34	216.17	216.08	215.91
COTAS PROJ.		215.73	215.73	216.49	215.73	216.58	216.34	216.17	216.08	
COTAS VERM.		0.00	0.76	0.76	0.00	0.00	0.00	0.00	0.00	



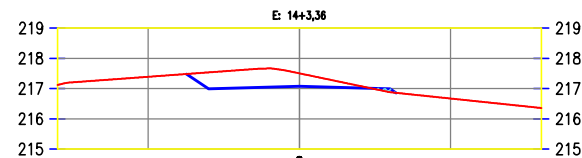
COTAS TN	215.75	215.75	215.76	215.76	0	215.84	216.41	216.24	216.15	215.97
COTAS PROJ.		215.76	215.76	216.53	215.76	216.62	216.41	216.24	216.15	
COTAS VERM.		0.00	0.78	0.78	0.00	0.00	0.00	0.00	0.00	



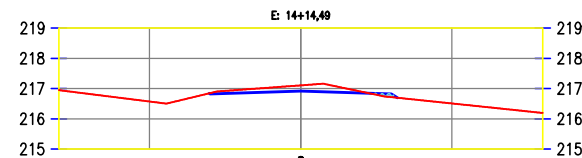
COTAS TN	217.64	217.55	217.50	217.39	0	217.06	216.83	216.63	216.52	216.32
COTAS PROJ.		217.44	217.44	216.89	217.39	216.98	216.83	216.63	216.52	
COTAS VERM.		-0.00	-0.50	-0.08	0.00	0.00	0.00	0.00	0.00	



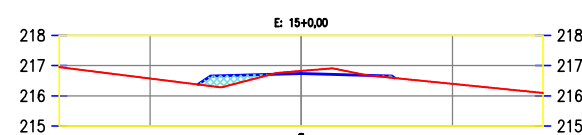
COTAS TN	217.44	217.57	217.63	217.70	0	217.47	216.91	216.70	216.59	216.38
COTAS PROJ.		217.63	217.63	216.99	217.70	217.08	216.91	216.70	216.59	
COTAS VERM.		0.00	-0.71	-0.40	0.00	0.00	0.00	0.00	0.00	



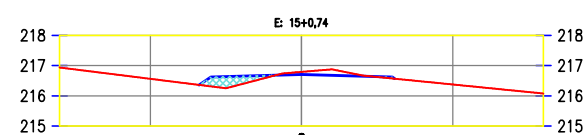
COTAS TN	217.12	217.32	217.39	217.54	0	217.50	216.88	216.67	216.57	216.36
COTAS PROJ.		217.48	217.48	216.99	217.54	217.08	216.88	216.67	216.57	
COTAS VERM.		-0.00	-0.55	-0.42	0.00	0.00	0.00	0.00	0.00	




COTAS TN	216.95	216.70	216.57	216.85	0	217.11	216.72	216.51	216.40	216.19
COTAS PROJ.		216.85	216.85	216.92	217.11	216.92	216.72	216.51	216.40	
COTAS VERM.		-0.00	-0.19	0.00	0.00	0.00	0.00	0.00	0.00	



COTAS TN	216.95	216.70	216.57	216.32	0	216.82	216.60	216.40	216.30	216.09
COTAS PROJ.		216.85	216.85	216.74	216.82	216.74	216.60	216.40	216.30	
COTAS VERM.		0.00	-0.09	0.00	0.00	0.00	0.00	0.00	0.00	




COTAS TN	216.94	216.69	216.56	216.31	0	216.79	216.57	216.37	216.27	216.08
COTAS PROJ.		216.82	216.82	216.71	216.79	216.71	216.57	216.37	216.27	
COTAS VERM.		0.00	-0.08	0.00	0.00	0.00	0.00	0.00	0.00	


Jarbas R. S. Júnior
 Engº Civil - Fiscal
 RNP 100814100-3



PREFEITURA MUNICIPAL DE MILHÃ	
RECUPERAÇÃO DE ESTRADAS VICINAIS NO MUNICÍPIO DE MILHÃ / CE	
TRECHO: BR 226 - MONTE GRAVE.	
TERRAPLANAGEM	
PROJETISTA:	JARBAS R. S. JUNIOR - ENGº CIVIL - RNP: 100814100-3.
ARQUIVO:	BR 226 A MONTE GRAVE_R1.DWG


PRANCHA:
2 / 62
 ESCALA:
 1/250





 Jarbas R. S. Junior
 Engº Civil - Fiscal
 RNP 100814100-3



PREFEITURA MUNICIPAL DE MILHÃ RECUPERAÇÃO DE ESTRADAS VICINAIS NO MUNICÍPIO DE MILHÃ / CE TRECHO: BR 226 - MONTE GRAVE.		PRANCHA:
TERRAPLANAGEM		3 / 62
PROJETISTA:	JARBAS R. S. JUNIOR - ENGº CIVIL - RNP: 100814100-3.	ESCALA:
ARQUIVO:	BR 226 A MONTE GRAVE_R1.DWG	1/250

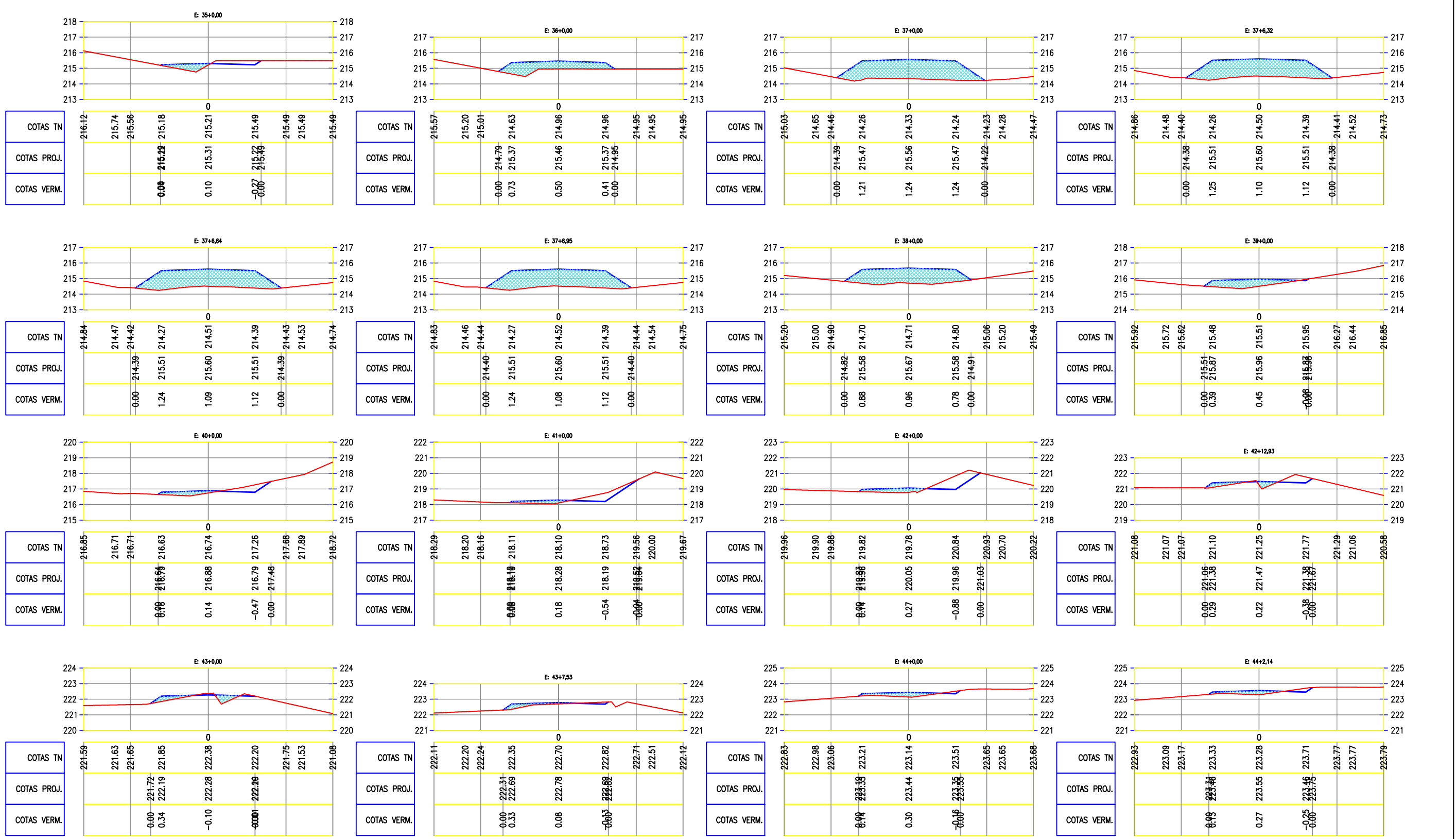




Jarbas Riccioppo S. Júnior
 Eng.º Civil - Fiscal
 RNP - 100814100-3



PREFEITURA MUNICIPAL DE MILHÃ	
RECUPERAÇÃO DE ESTRADAS VICINAIS NO MUNICÍPIO DE MILHÃ / CE	
TRECHO: BR 226 - MONTE GRAVE.	
TERRAPLANAGEM	
PROJETISTA:	JARBAS R. S. JUNIOR - ENG.º CIVIL - RNP: 100814100-3.
ARQUIVO:	BR 226 A MONTE GRAVE_R1.DWG


PRANCHA:
4 / 62
 ESCALA:
 1/250




 Jarbas Riccupolo S. Júnior
 Engº Civil - Fiscal
 RNP-100814100-3



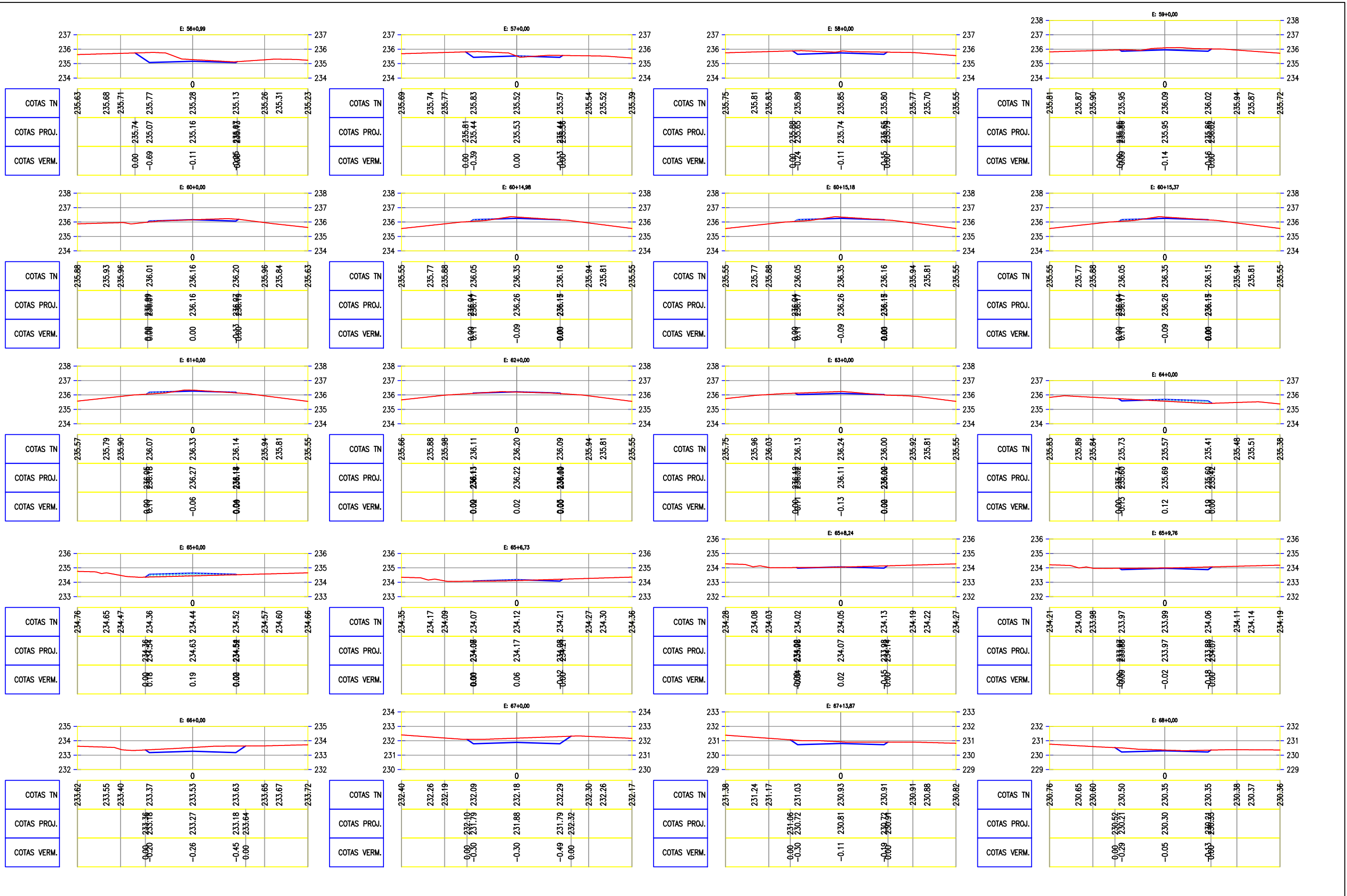
PREFEITURA MUNICIPAL DE MILHÃ RECUPERAÇÃO DE ESTRADAS VICINAIS NO MUNICÍPIO DE MILHÃ / CE TRECHO: BR 226 - MONTE GRAVE.		PRANCHA: 5 / 62
TERRAPLANAGEM		
PROJETISTA:	JARBAS R. S. JUNIOR - ENGº CIVIL - RNP: 100814100-3.	ESCALA: 1/250
ARQUIVO:	BR 226 A MONTE GRAVE_R1.DWG	





 Jarbas Riccioppo S. Júnior
 Engº Civil - Fiscal
 RNP - 100814100-3



PREFEITURA MUNICIPAL DE MILHÃ RECUPERAÇÃO DE ESTRADAS VICINAIS NO MUNICÍPIO DE MILHÃ / CE TRECHO: BR 226 - MONTE GRAVE.		PRANCHA: 6 / 62
TERRAPLANAGEM		
PROJETISTA:	JARBAS R. S. JUNIOR - ENGº CIVIL - RNP: 100814100-3.	ESCALA: 1/250
ARQUIVO:	BR 226 A MONTE GRAVE_R1.DWG	

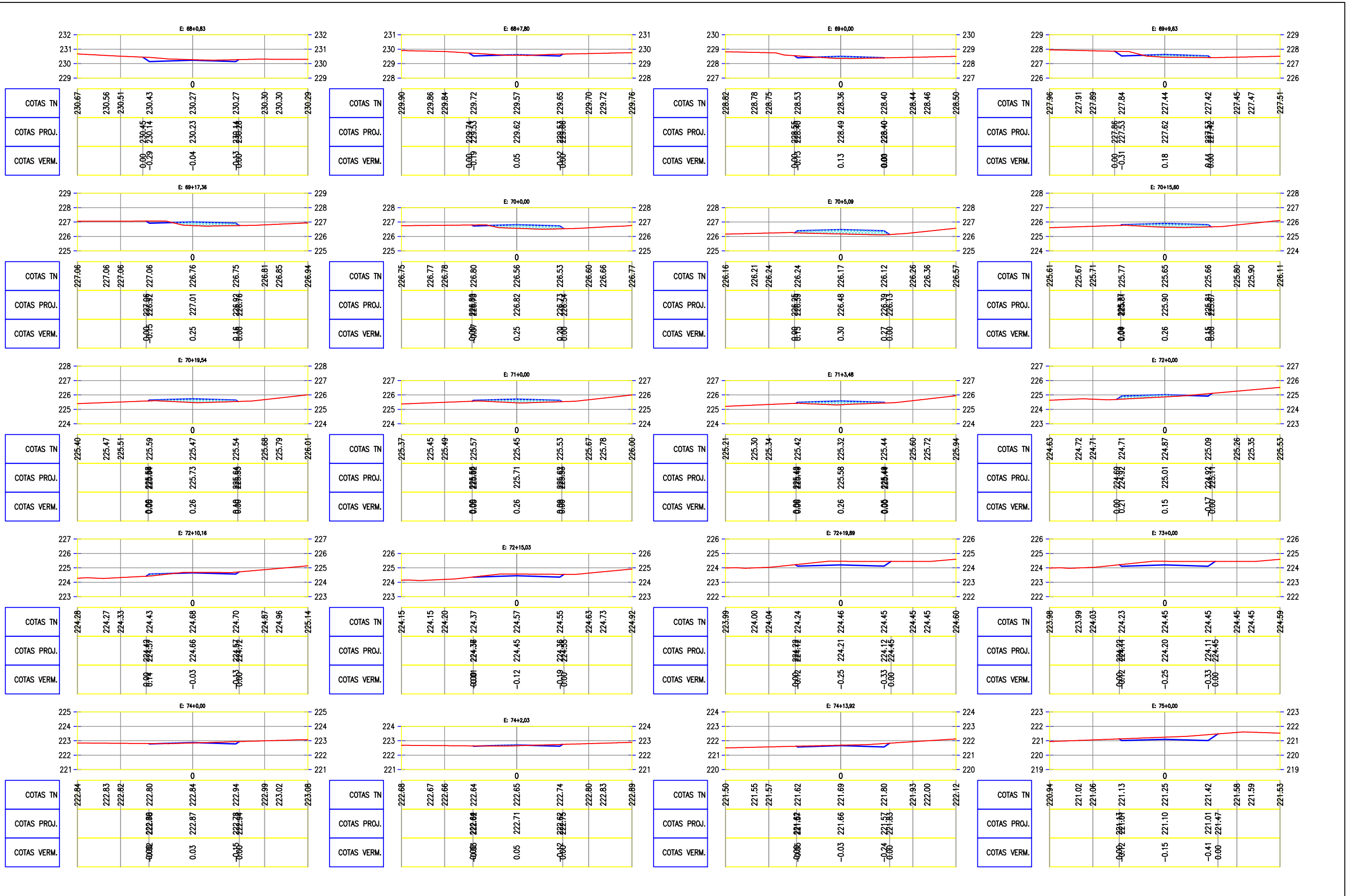




 Jarbas Rocco S. Júnior
 Engº Civil - Fiscal
 RNP 100814100-3



PREFEITURA MUNICIPAL DE MILHÃ RECUPERAÇÃO DE ESTRADAS VICINAIS NO MUNICÍPIO DE MILHÃ / CE TRECHO: BR 226 - MONTE GRAVE.	
TERRAPLANAGEM	
PROJETISTA:	JARBAS R. S. JUNIOR - ENGº CIVIL - RNP: 100814100-3.
ARQUIVO:	BR 226 A MONTE GRAVE_R1.DWG

PRANCHA:
7 / 62
 ESCALA:
 1/250

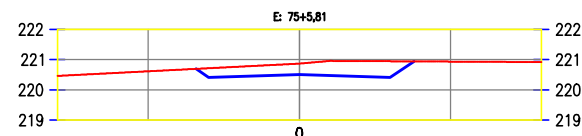



 Jarbas R. S. Júnior
 Engº Civil - Fiscal
 RNP-100814100-3

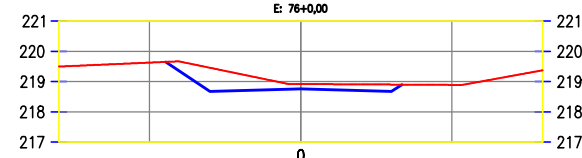


PREFEITURA MUNICIPAL DE MILHÃ RECUPERAÇÃO DE ESTRADAS VICINAIS NO MUNICÍPIO DE MILHÃ / CE TRECHO: BR 226 - MONTE GRAVE.	
TERRAPLANAGEM	
PROJETISTA:	JARBAS R. S. JUNIOR - ENGº CIVIL - RNP: 100814100-3.
ARQUIVO:	BR 226 A MONTE GRAVE_R1.DWG

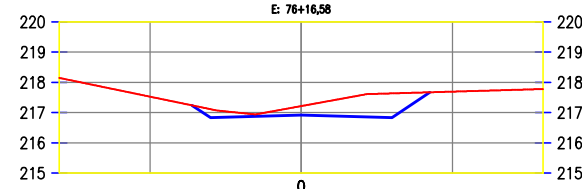
PRANCHA:
8 / 62
 ESCALA:
 1/250



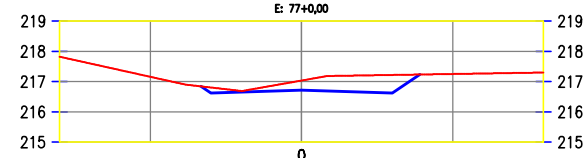
COTAS TN	220.46	220.56	220.61	220.72	0	220.87	220.95	220.93	220.92
COTAS PROJ.				220.69	220.41	220.94			
COTAS VERM.				-0.30	-0.36	-0.53	0.00		



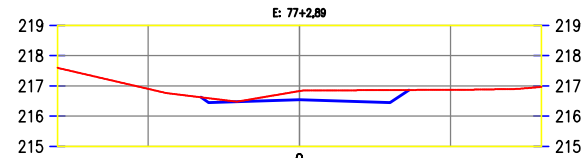
COTAS TN	219.50	219.58	219.63	219.46	0	218.92	218.90	218.89	219.01	219.38
COTAS PROJ.				219.65	218.67	218.96				
COTAS VERM.				-0.00	-0.78	-0.16	-0.03			



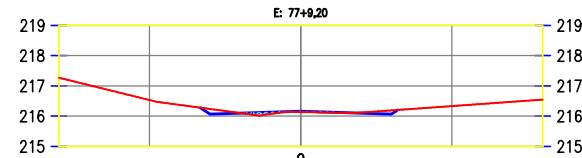
COTAS TN	218.15	217.73	217.53	217.11	0	217.22	217.64	217.69	217.72	217.78
COTAS PROJ.				217.24	216.83	216.92	216.83	217.67		
COTAS VERM.				-0.09	-0.28	-0.29	-0.80	0.00		



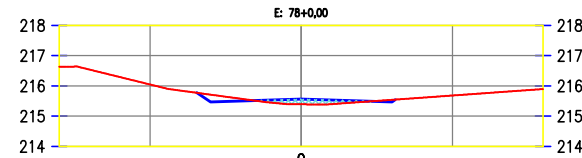
COTAS TN	217.82	217.38	217.16	216.81	0	217.04	217.22	217.25	217.27	217.30
COTAS PROJ.				216.84	216.72	216.63	217.23			
COTAS VERM.				-0.08	-0.32	-0.59	0.00			



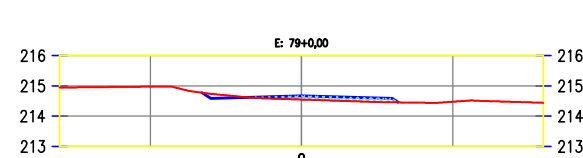
COTAS TN	217.60	217.13	216.90	216.59	0	216.83	216.86	216.87	216.88	216.97
COTAS PROJ.				216.63	216.54	216.87				
COTAS VERM.				-0.04	-0.29	-0.41	0.00			



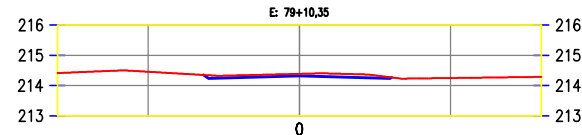
COTAS TN	217.27	216.78	216.53	216.24	0	216.14	216.19	216.33	216.41	216.55
COTAS PROJ.				216.09	216.16	216.21	216.33	216.41		
COTAS VERM.				-0.07	0.02	-0.02				



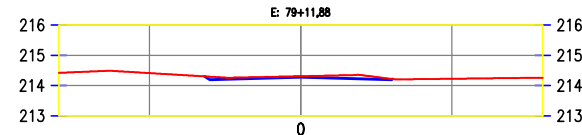
COTAS TN	216.65	216.29	216.05	215.71	0	215.39	215.54	215.68	215.75	215.90
COTAS PROJ.				215.77	215.47	215.56	215.54	215.68		
COTAS VERM.				-0.06	-0.24	0.17	-0.07			



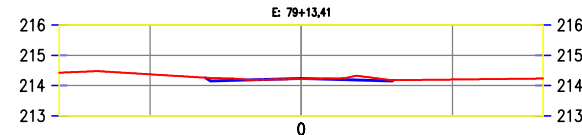
COTAS TN	214.95	214.97	214.98	214.74	0	214.55	214.46	214.48	214.50	214.44
COTAS PROJ.				214.58	214.67	214.58	214.46	214.48		
COTAS VERM.				-0.06	0.12	0.08				



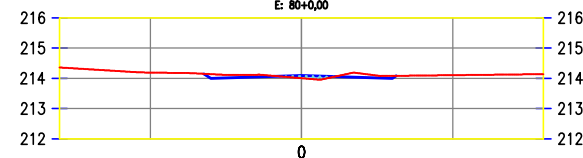
COTAS TN	214.41	214.49	214.45	214.34	0	214.38	214.27	214.25	214.26	214.28
COTAS PROJ.				214.35	214.32	214.23	214.25	214.26		
COTAS VERM.				-0.04	-0.06	-0.08				



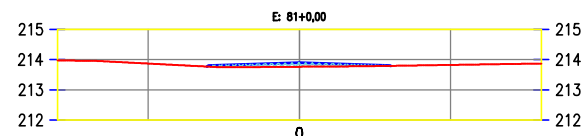
COTAS TN	214.42	214.47	214.41	214.29	0	214.31	214.22	214.22	214.23	214.26
COTAS PROJ.				214.36	214.28	214.29	214.22	214.23		
COTAS VERM.				-0.07	-0.03	-0.03				



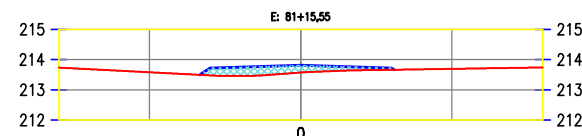
COTAS TN	214.42	214.43	214.37	214.25	0	214.21	214.17	214.20	214.21	214.23
COTAS PROJ.				214.25	214.24	214.18	214.17	214.20	214.21	
COTAS VERM.				-0.04	0.02	-0.03				



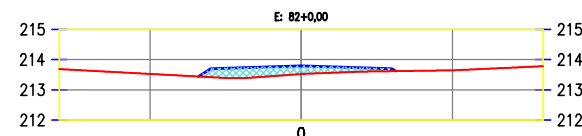
COTAS TN	214.36	214.23	214.19	214.14	0	214.00	214.08	214.10	214.11	214.14
COTAS PROJ.				214.05	214.09	214.08	214.08	214.10	214.11	
COTAS VERM.				-0.04	0.09	-0.08				



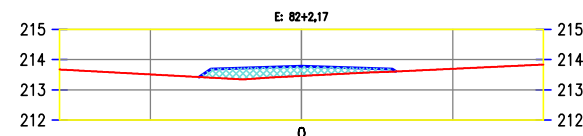
COTAS TN	213.97	213.92	213.87	213.77	0	213.76	213.79	213.82	213.84	213.87
COTAS PROJ.				213.80	213.89	213.80	213.82	213.84		
COTAS VERM.				0.04	0.13	0.00				




COTAS TN	213.73	213.63	213.58	213.48	0	213.57	213.66	213.69	213.71	213.74
COTAS PROJ.				213.49	213.81	213.66	213.66	213.69	213.71	
COTAS VERM.				0.04	0.24	0.00				



COTAS TN	213.69	213.58	213.53	213.42	0	213.52	213.62	213.64	213.69	213.78
COTAS PROJ.				213.44	213.79	213.62	213.62	213.64	213.69	
COTAS VERM.				0.08	0.27	0.00				




COTAS TN	213.67	213.56	213.51	213.40	0	213.46	213.60	213.69	213.74	213.84
COTAS PROJ.				213.46	213.78	213.60	213.60	213.69	213.74	
COTAS VERM.				0.08	0.32	0.00				



 Jarbas R. S. Júnior
 Engº Civil - Fiscal
 RNP - 100814100-3



PREFEITURA MUNICIPAL DE MILHÃ	
RECUPERAÇÃO DE ESTRADAS VICINAIS NO MUNICÍPIO DE MILHÃ / CE	
TRECHO: BR 226 - MONTE GRAVE.	
TERRAPLANAGEM	
PROJETISTA:	JARBAS R. S. JÚNIOR - ENGº CIVIL - RNP: 100814100-3.
ARQUIVO:	BR 226 A MONTE GRAVE_R1.DWG

PRANCHA:
9 / 62
 ESCALA:
 1/250

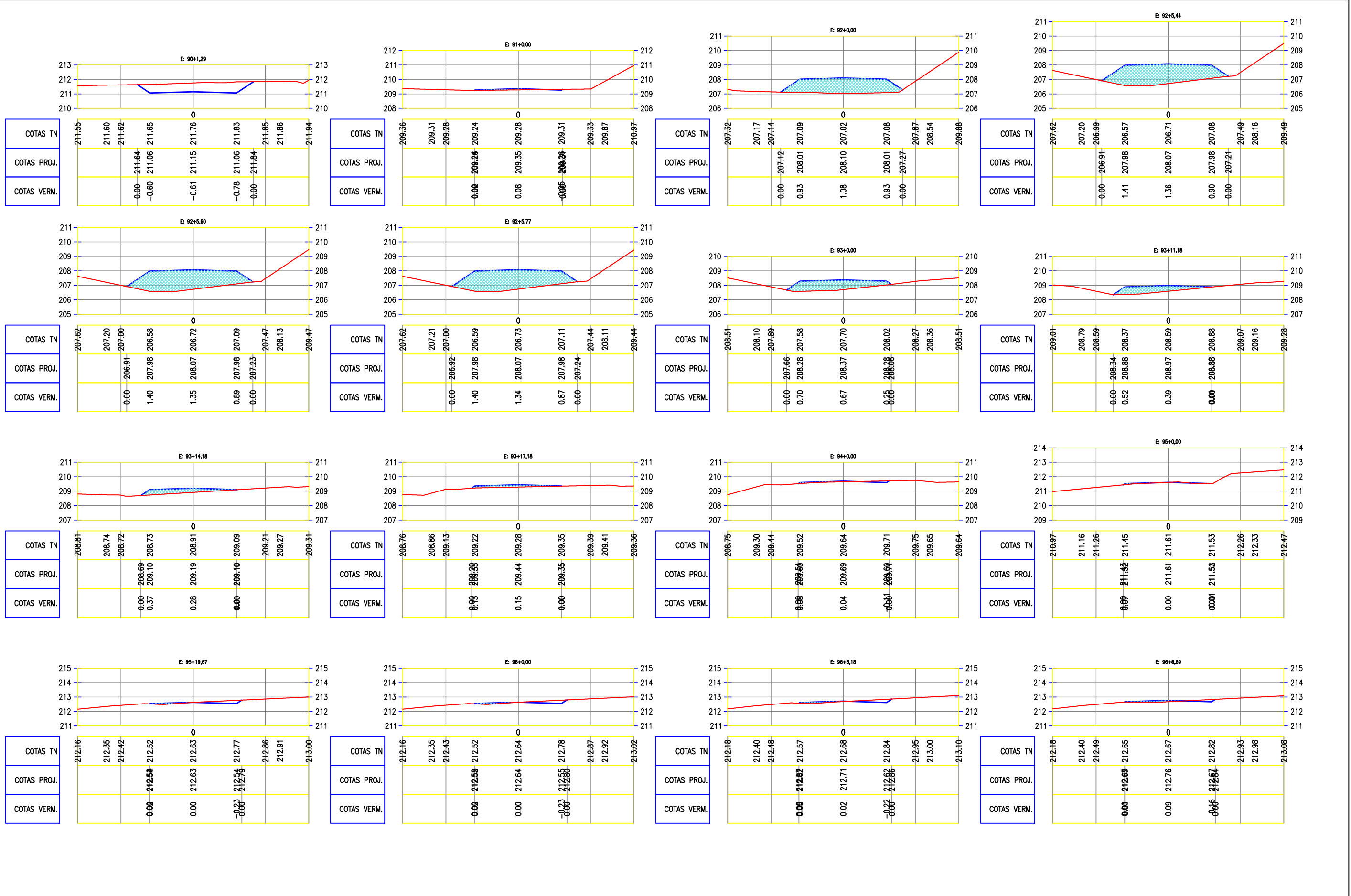




Jarbas Riccioppo S. Júnior
 Engº Civil - Fiscal
 RNP-100814100-3



PREFEITURA MUNICIPAL DE MILHÃ RECUPERAÇÃO DE ESTRADAS VICINAIS NO MUNICÍPIO DE MILHÃ / CE TRECHO: BR 226 - MONTE GRAVE.	
TERRAPLANAGEM	
PROJETISTA:	JARBAS R. S. JUNIOR - ENGº CIVIL - RNP: 100814100-3.
ARQUIVO:	BR 226 A MONTE GRAVE_R1.DWG

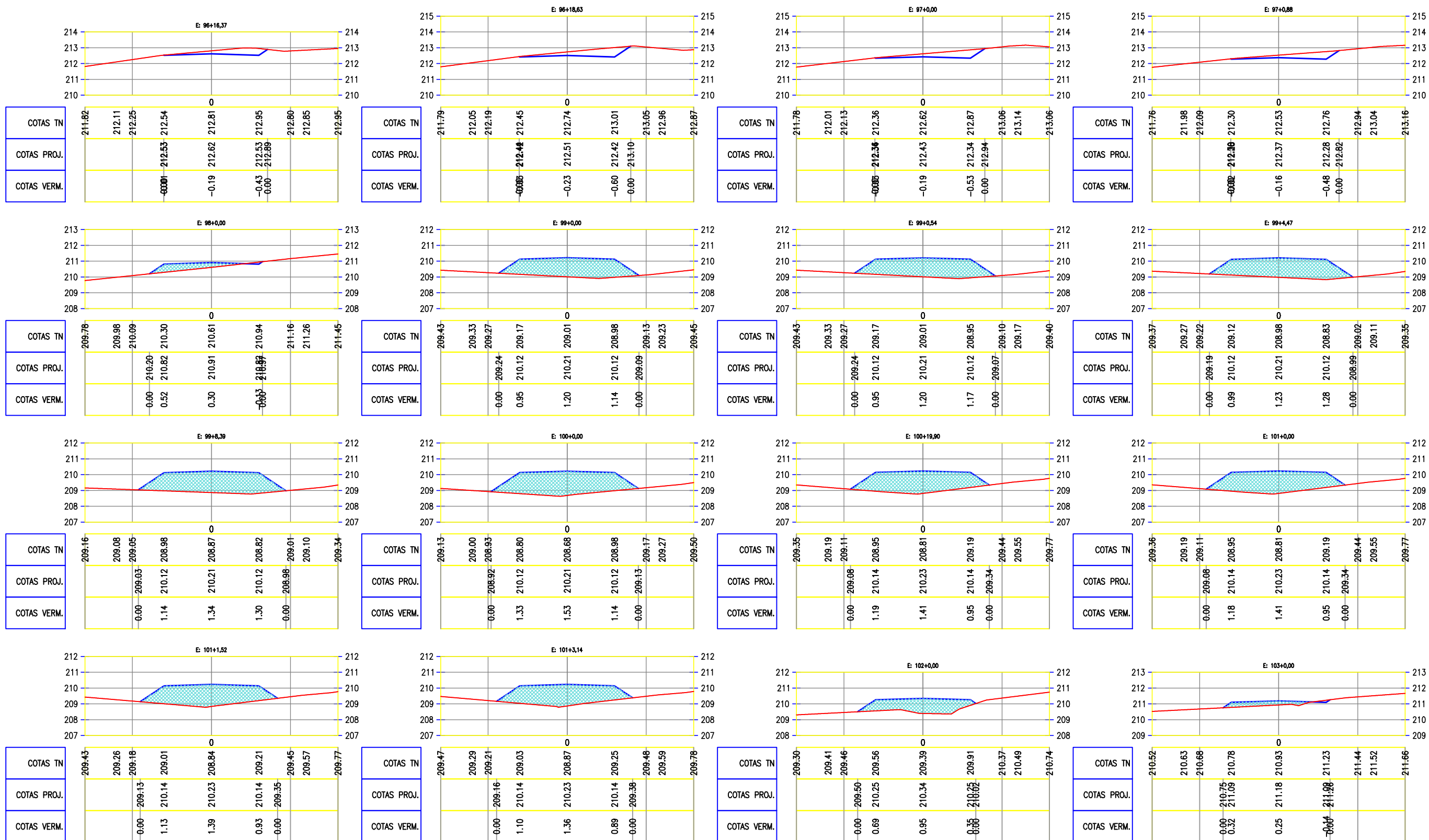
PRANCHA:
10 / 62
 ESCALA:
 1/250





 Jarbas Piccoppo S. Júnior
 Engº Civil - Fiscal
 RNP 100814100-3



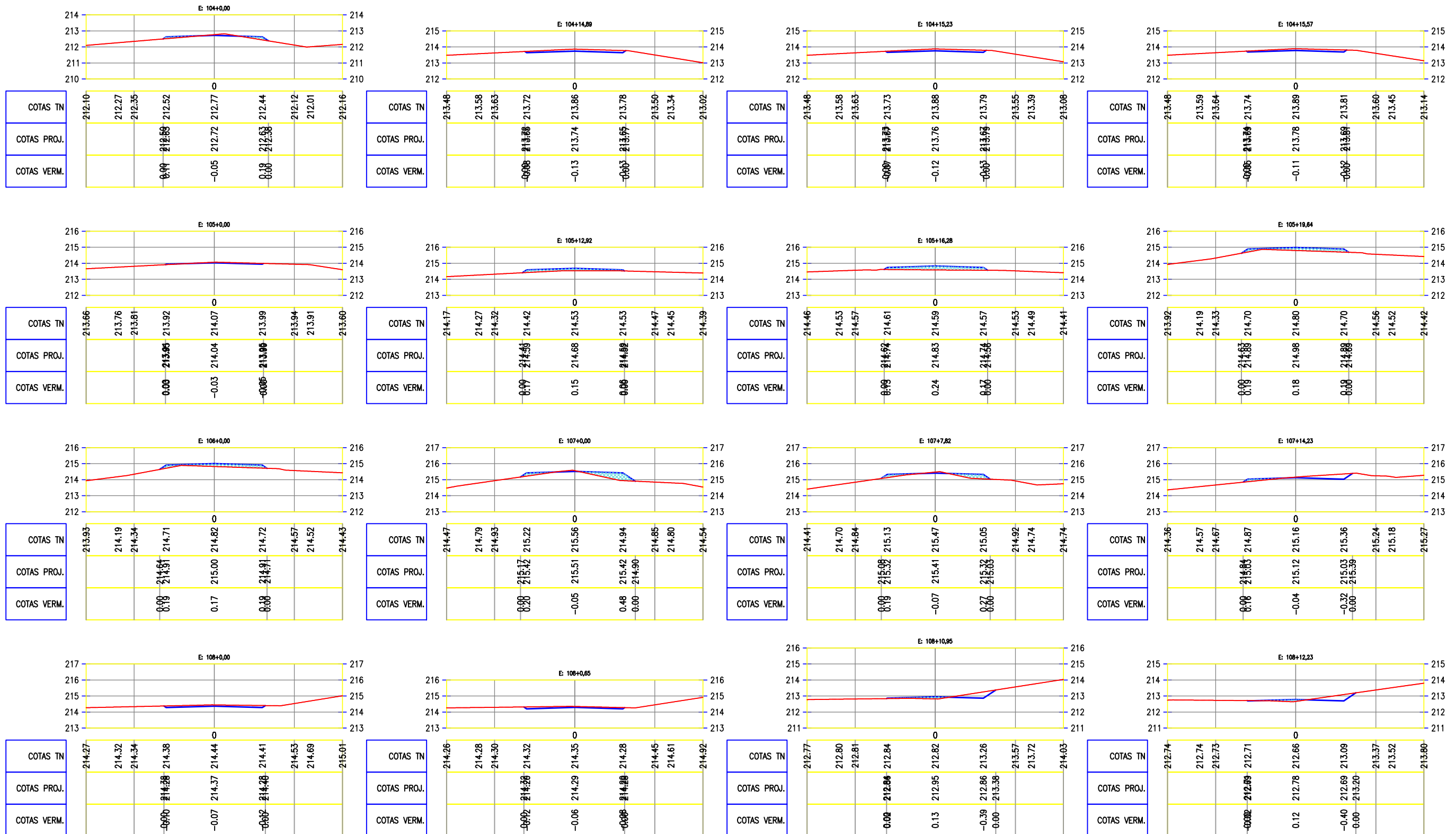
PREFEITURA MUNICIPAL DE MILHÃ RECUPERAÇÃO DE ESTRADAS VICINAIS NO MUNICÍPIO DE MILHÃ / CE TRECHO: BR 226 - MONTE GRAVE.		PRANCHA: 11 / 62
TERRAPLANAGEM		
PROJETISTA:	JARBAS R. S. JUNIOR - ENGº CIVIL - RNP: 100814100-3.	ESCALA: 1/250
ARQUIVO:	BR 226 A MONTE GRAVE_R1.DWG	





Jarbas R. S. Júnior
 Engº Civil - Fiscal
 RNP 400814100-3



PREFEITURA MUNICIPAL DE MILHÃ RECUPERAÇÃO DE ESTRADAS VICINAIS NO MUNICÍPIO DE MILHÃ / CE TRECHO: BR 226 - MONTE GRAVE.		PRANCHA: 12 / 62
TERRAPLANAGEM		
PROJETISTA:	JARBAS R. S. JÚNIOR - ENGº CIVIL - RNP: 100814100-3.	ESCALA: 1/250
ARQUIVO:	BR 226 A MONTE GRAVE_R1.DWG	

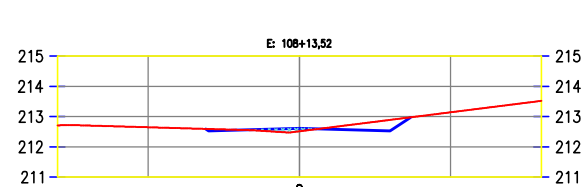



 Jarbas Rocco de S. Júnior
 Engº Civil - Fiscal
 RNP 100814100-3

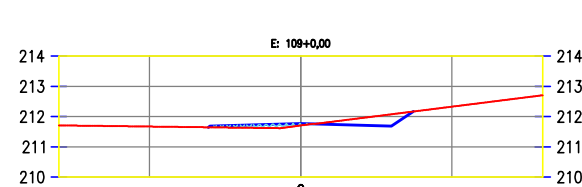


PREFEITURA MUNICIPAL DE MILHÃ RECUPERAÇÃO DE ESTRADAS VICINAIS NO MUNICÍPIO DE MILHÃ / CE TRECHO: BR 226 - MONTE GRAVE.	
TERRAPLANAGEM	
PROJETISTA:	JARBAS R. S. JUNIOR - ENGº CIVIL - RNP: 100814100-3.
ARQUIVO:	BR 226 A MONTE GRAVE_R1.DWG

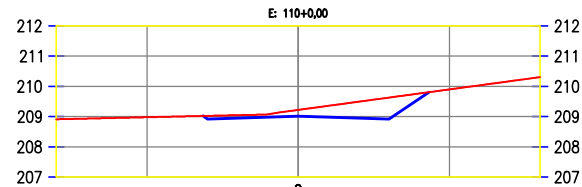
PRANCHA:
13 / 62
 ESCALA:
 1/250



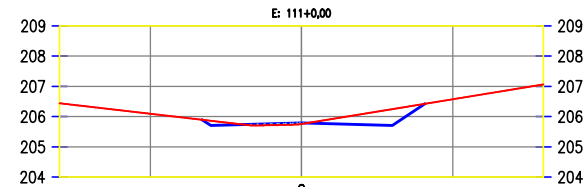
COTAS TN	212.71	212.68	212.65	212.59	0	212.51	212.89	213.14	213.27	213.52
COTAS PROJ.				212.89		212.62	212.53	213.14	213.27	
COTAS VERM.				-0.06		0.10	-0.36	0.00		



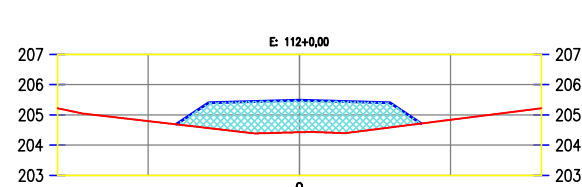
COTAS TN	211.71	211.68	211.67	211.65	0	211.71	212.08	212.33	212.45	212.71
COTAS PROJ.				211.65		211.78	211.69	212.17	212.33	
COTAS VERM.				-0.04		0.07	-0.39	-0.00		



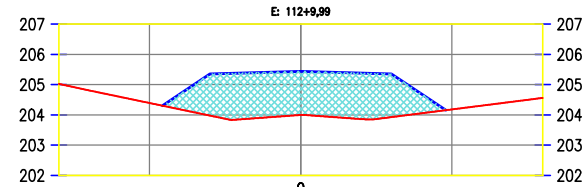
COTAS TN	208.91	208.96	208.98	209.03	0	209.22	209.63	209.90	210.03	210.31
COTAS PROJ.				208.92		209.01	208.92	209.81	210.03	
COTAS VERM.				-0.00		-0.21	-0.71	0.00		



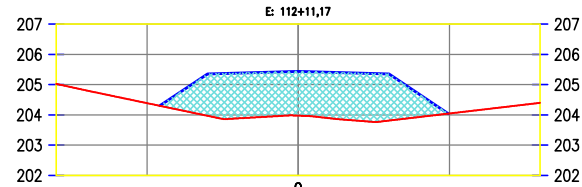
COTAS TN	206.44	206.21	206.09	205.86	0	205.76	206.25	206.57	206.74	207.06
COTAS PROJ.				205.98		205.79	205.70	206.42	206.57	
COTAS VERM.				-0.06		0.04	-0.54	0.00		



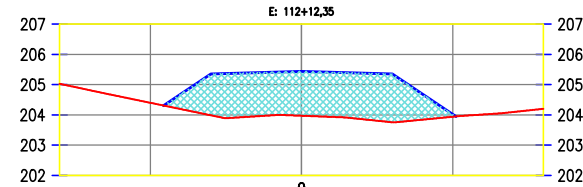
COTAS TN	205.22	204.91	204.80	204.56	0	204.43	204.59	204.84	204.97	205.22
COTAS PROJ.		204.69	204.80	204.56		204.43	204.59	204.72	204.84	
COTAS VERM.		0.00	0.84	0.00		1.06	0.81	0.00		



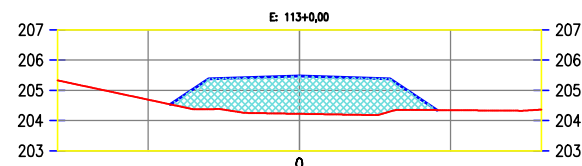
COTAS TN	205.03	204.60	204.39	203.98	0	204.00	203.93	204.18	204.31	204.56
COTAS PROJ.		204.30	204.39	203.98		204.44	203.93	204.16	204.31	
COTAS VERM.		0.00	1.38	0.00		1.44	1.42	0.00		



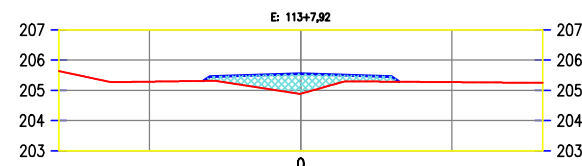
COTAS TN	205.03	204.60	204.39	203.97	0	203.98	203.81	204.05	204.16	204.40
COTAS PROJ.		204.30	204.39	203.97		204.44	203.81	204.05	204.16	
COTAS VERM.		0.00	1.38	0.00		1.47	1.54	0.00		



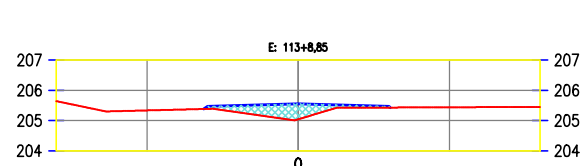
COTAS TN	205.03	204.61	204.40	203.99	0	203.97	203.76	203.94	204.01	204.20
COTAS PROJ.		204.31	204.40	203.99		204.44	203.76	203.94	204.01	
COTAS VERM.		0.00	1.36	0.00		1.47	1.60	0.00		



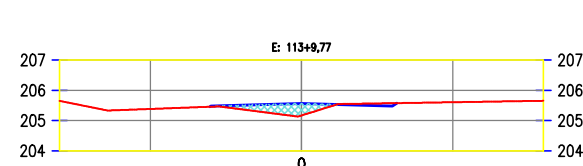
COTAS TN	205.33	204.90	204.69	204.37	0	204.22	204.30	204.34	204.33	204.36
COTAS PROJ.		204.53	204.69	204.37		204.47	204.30	204.34	204.33	
COTAS VERM.		0.00	1.00	0.00		1.25	1.08	0.00		



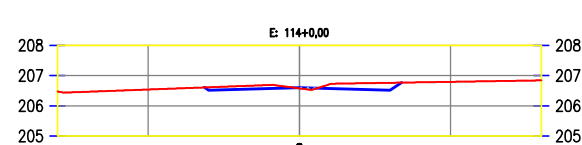
COTAS TN	205.63	205.27	205.28	205.31	0	204.88	205.28	205.27	205.26	205.24
COTAS PROJ.		205.43	205.28	205.31		205.54	205.28	205.27	205.26	
COTAS VERM.		0.00	0.66	0.00		0.66	0.00	0.00		



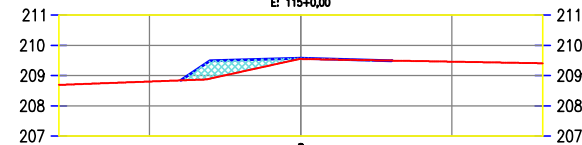
COTAS TN	205.64	205.31	205.33	205.38	0	205.04	205.43	205.44	205.44	205.45
COTAS PROJ.		205.48	205.33	205.38		205.55	205.43	205.44	205.44	
COTAS VERM.		0.00	0.51	0.00		0.51	0.00	0.00		



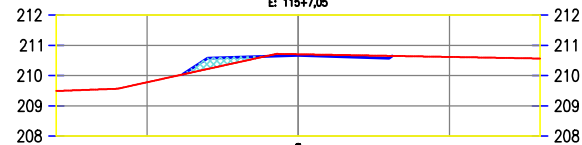
COTAS TN	205.65	205.34	205.38	205.46	0	205.17	205.57	205.60	205.62	205.65
COTAS PROJ.		205.43	205.38	205.46		205.56	205.57	205.60	205.62	
COTAS VERM.		0.00	0.40	0.00		0.40	0.00	0.00		



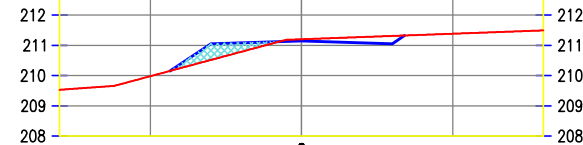
COTAS TN	206.48	206.50	206.54	206.61	0	206.58	206.76	206.79	206.81	206.84
COTAS PROJ.		206.61	206.54	206.61		206.60	206.76	206.79	206.81	
COTAS VERM.		0.00	0.03	0.00		0.03	-0.25	0.00		




COTAS TN	208.69	208.77	208.80	208.90	0	209.55	209.49	209.46	209.44	209.41
COTAS PROJ.		208.84	208.80	208.90		209.58	209.49	209.46	209.44	
COTAS VERM.		0.00	0.59	0.00		0.03	-0.00	0.00		



COTAS TN	209.49	209.56	209.78	210.22	0	210.70	210.65	210.62	210.60	210.56
COTAS PROJ.		210.04	209.78	210.22		210.67	210.65	210.62	210.60	
COTAS VERM.		0.00	0.36	0.00		-0.04	-0.00	0.00		



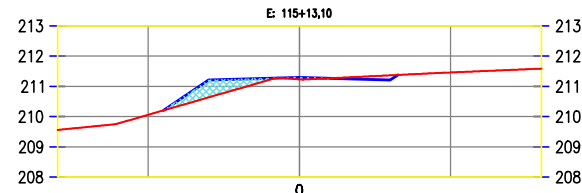
COTAS TN	209.53	209.71	209.98	210.52	0	211.20	211.31	211.38	211.42	211.49
COTAS PROJ.		210.15	209.98	210.52		211.14	211.31	211.38	211.42	
COTAS VERM.		0.00	0.54	0.00		-0.06	-0.26	0.00		


 Jarbas R. S. Júnior
 Engº Civil - Fiscal
 RNP - 100814100-3

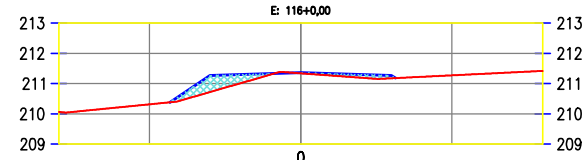


PREFEITURA MUNICIPAL DE MILHÃ	
RECUPERAÇÃO DE ESTRADAS VICINAIS NO MUNICÍPIO DE MILHÃ / CE	
TRECHO: BR 226 - MONTE GRAVE.	
TERRAPLANAGEM	
PROJETISTA:	JARBAS R. S. JUNIOR - ENGº CIVIL - RNP: 100814100-3.
ARQUIVO:	BR 226 A MONTE GRAVE_R1.DWG

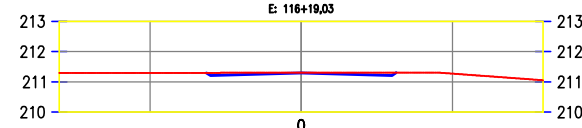
PRANCHA:
14 / 62
 ESCALA:
 1/250



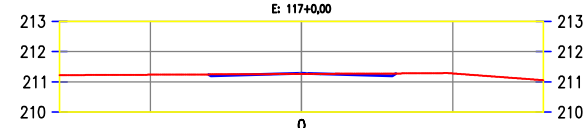
COTAS TN	209.56	209.77	210.06	210.64	0	211.23	211.37	211.46	211.50	211.59
COTAS PROJ.			210.20	211.20		211.29	211.38			
COTAS VERM.			0.00	0.57		0.06	-0.06			



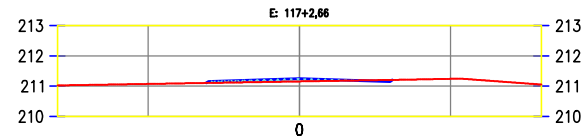
COTAS TN	210.07	210.22	210.32	210.72	0	211.34	211.18	211.27	211.32	211.42
COTAS PROJ.			210.38	211.27		211.36	211.37			
COTAS VERM.			0.00	0.55		0.02	-0.08			



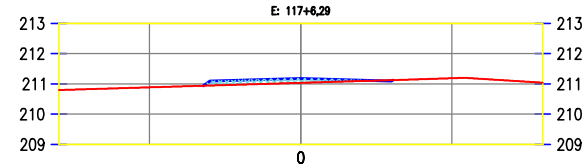
COTAS TN	211.30	211.30	211.30	211.30	0	211.30	211.30	211.27	211.20	211.05
COTAS PROJ.						211.30	211.30			
COTAS VERM.						0.00	-0.00			



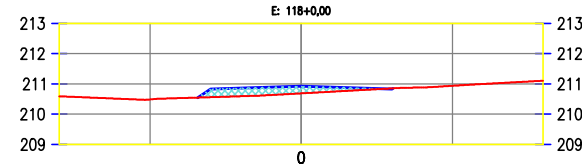
COTAS TN	211.22	211.23	211.24	211.25	0	211.26	211.28	211.28	211.20	211.05
COTAS PROJ.						211.29	211.28			
COTAS VERM.						0.02	-0.08			



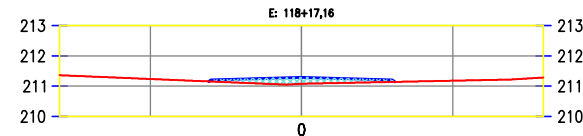
COTAS TN	211.02	211.06	211.07	211.11	0	211.16	211.21	211.24	211.20	211.05
COTAS PROJ.				211.16		211.25	211.28			
COTAS VERM.				0.09		0.09	-0.06			



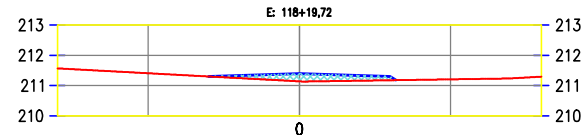
COTAS TN	210.80	210.86	210.89	210.95	0	211.04	211.12	211.19	211.17	211.04
COTAS PROJ.				210.95		211.18	211.09			
COTAS VERM.				0.09		0.15	-0.09			



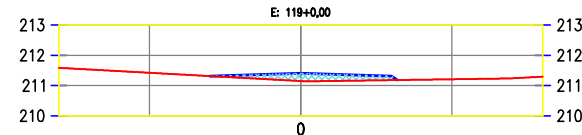
COTAS TN	210.59	210.51	210.49	210.56	0	210.69	210.85	210.94	211.00	211.11
COTAS PROJ.				210.56		210.92	210.85			
COTAS VERM.				0.27		0.23	-0.07			



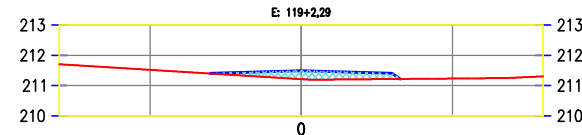
COTAS TN	211.36	211.28	211.24	211.15	0	211.08	211.14	211.18	211.20	211.29
COTAS PROJ.				211.26		211.29	211.14			
COTAS VERM.				0.06		0.21	-0.06			



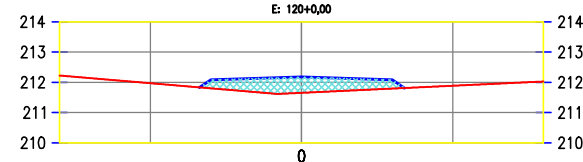
COTAS TN	211.57	211.46	211.40	211.30	0	211.14	211.17	211.20	211.22	211.29
COTAS PROJ.				211.30		211.39	211.38			
COTAS VERM.				0.00		0.26	0.03			



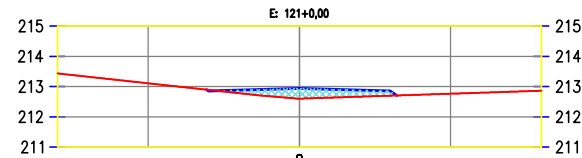
COTAS TN	211.58	211.47	211.42	211.31	0	211.15	211.18	211.21	211.22	211.29
COTAS PROJ.				211.31		211.40	211.38			
COTAS VERM.				0.00		0.26	0.04			



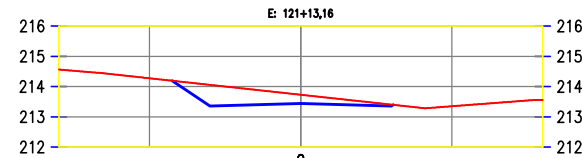
COTAS TN	211.70	211.58	211.52	211.39	0	211.21	211.21	211.23	211.24	211.30
COTAS PROJ.				211.39		211.49	211.40			
COTAS VERM.				0.00		0.28	0.08			



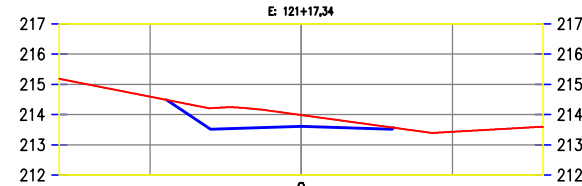
COTAS TN	212.22	212.05	211.97	211.80	0	211.65	211.79	211.88	211.93	212.02
COTAS PROJ.				211.88		212.17	212.08			
COTAS VERM.				0.08		0.52	0.08			



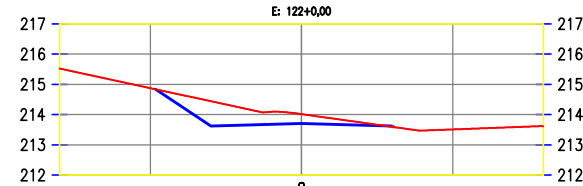
COTAS TN	213.43	213.22	213.11	212.89	0	212.60	212.70	212.76	212.80	212.86
COTAS PROJ.				212.89		212.94	212.85			
COTAS VERM.				-0.04		0.34	0.05			




COTAS TN	214.56	214.38	214.27	214.06	0	213.73	213.40	213.35	213.43	213.56
COTAS PROJ.				213.56		213.45	213.40			
COTAS VERM.				-0.70		-0.28	-0.06			



COTAS TN	215.18	214.79	214.59	214.21	0	213.98	213.57	213.43	213.49	213.59
COTAS PROJ.				213.52		213.61	213.58			
COTAS VERM.				-0.69		-0.38	-0.06			



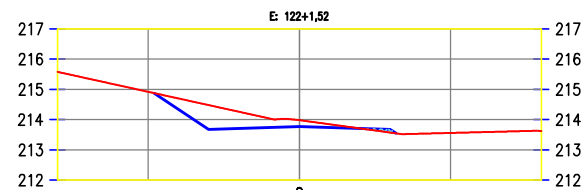
COTAS TN	215.52	215.09	214.87	214.44	0	214.01	213.59	213.51	213.55	213.61
COTAS PROJ.				213.62		213.71	213.68			
COTAS VERM.				-0.82		-0.31	-0.06			


 Jarbas Rocco S. Júnior
 Engº Civil - Fiscal
 RNP-100814100-3

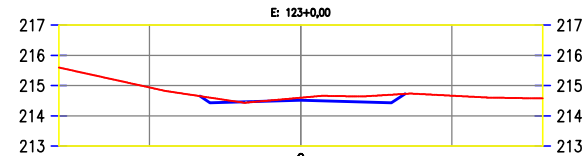


PREFEITURA MUNICIPAL DE MILHÃ	
RECUPERAÇÃO DE ESTRADAS VICINAIS NO MUNICÍPIO DE MILHÃ / CE	
TRECHO: BR 226 - MONTE GRAVE.	
TERRAPLANAGEM	
PROJETISTA:	JARBAS R. S. JUNIOR - ENGº CIVIL - RNP: 100814100-3.
ARQUIVO:	BR 226 A MONTE GRAVE_R1.DWG

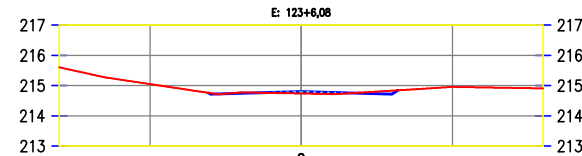
PRANCHA:
15 / 62
 ESCALA:
 1/250



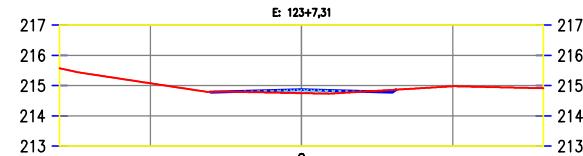
COTAS TN	215,58	215,14	214,92	214,48	0	213,98	213,57	213,56	213,58	213,62
COTAS PROJ.		214,87	214,92	213,68	214,48	213,77	213,57	213,56	213,58	213,62
COTAS VERM.		0,00	-0,80	-0,22	0,00	0,00	0,00	0,00	0,00	0,00



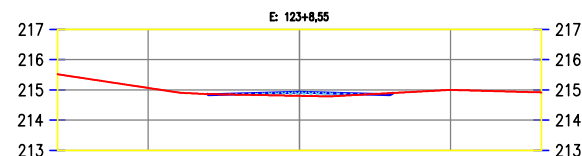
COTAS TN	215,60	215,16	214,94	214,60	0	214,60	214,70	214,67	214,61	214,58
COTAS PROJ.				214,55	214,60	214,52	214,70	214,67	214,61	214,58
COTAS VERM.				-0,07	-0,08	-0,08	-0,27	0,00	0,00	0,00



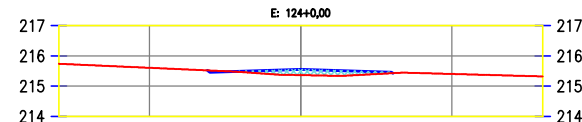
COTAS TN	215,60	215,20	215,05	214,75	0	214,74	214,83	214,96	214,94	214,91
COTAS PROJ.				214,72	214,75	214,81	214,83	214,96	214,94	214,91
COTAS VERM.				-0,03	0,07	0,07	-0,02	0,00	0,00	0,00



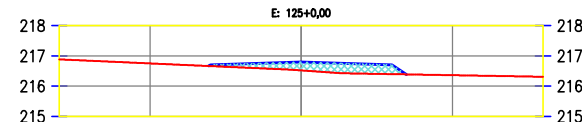
COTAS TN	215,57	215,23	215,08	214,79	0	214,75	214,86	214,98	214,96	214,91
COTAS PROJ.				214,78	214,79	214,87	214,86	214,98	214,96	214,91
COTAS VERM.				-0,01	0,12	0,12	-0,02	0,00	0,00	0,00



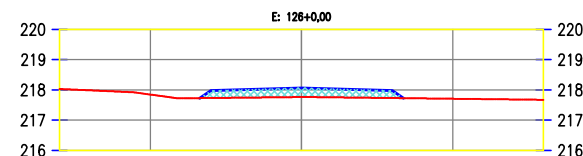
COTAS TN	215,52	215,22	215,07	214,86	0	214,80	214,89	215,00	214,97	214,92
COTAS PROJ.				214,86	214,86	214,93	214,89	215,00	214,97	214,92
COTAS VERM.				-0,00	0,12	0,12	-0,00	0,00	0,00	0,00



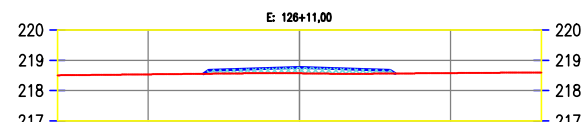
COTAS TN	215,74	215,65	215,61	215,52	0	215,37	215,43	215,40	215,38	215,32
COTAS PROJ.				215,58	215,52	215,55	215,43	215,40	215,38	215,32
COTAS VERM.				-0,06	0,19	0,19	-0,03	0,00	0,00	0,00



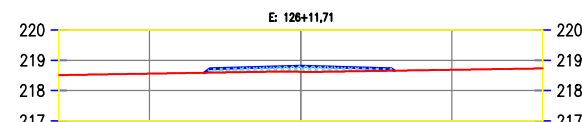
COTAS TN	216,89	216,80	216,75	216,66	0	216,52	216,40	216,36	216,35	216,31
COTAS PROJ.				216,67	216,66	216,80	216,71	216,36	216,35	216,31
COTAS VERM.				-0,01	0,28	0,28	0,31	0,00	0,00	0,00



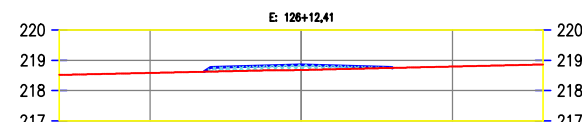
COTAS TN	218,03	217,94	217,85	217,73	0	217,76	217,73	217,71	217,70	217,67
COTAS PROJ.				217,57	217,73	218,06	217,73	217,71	217,70	217,67
COTAS VERM.				-0,16	0,30	0,30	0,00	0,00	0,00	0,00



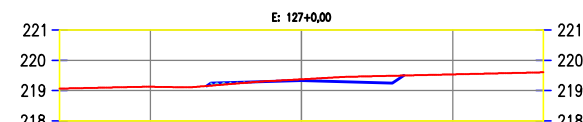
COTAS TN	218,50	218,52	218,53	218,55	0	218,57	218,56	218,58	218,58	218,60
COTAS PROJ.				218,55	218,55	218,76	218,56	218,58	218,58	218,60
COTAS VERM.				0,02	0,19	0,19	0,00	0,00	0,00	0,00



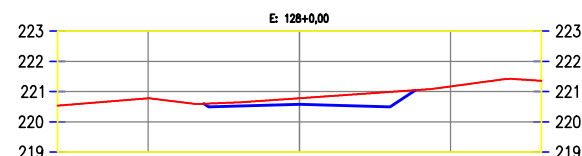
COTAS TN	218,51	218,54	218,56	218,59	0	218,62	218,65	218,68	218,70	218,73
COTAS PROJ.				218,59	218,59	218,80	218,65	218,68	218,70	218,73
COTAS VERM.				0,08	0,19	0,19	0,00	0,00	0,00	0,00



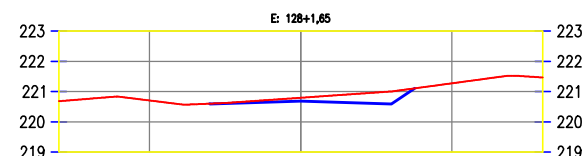
COTAS TN	218,52	218,56	218,58	218,62	0	218,68	218,75	218,79	218,81	218,86
COTAS PROJ.				218,56	218,62	218,85	218,75	218,79	218,81	218,86
COTAS VERM.				0,04	0,17	0,17	0,00	0,00	0,00	0,00



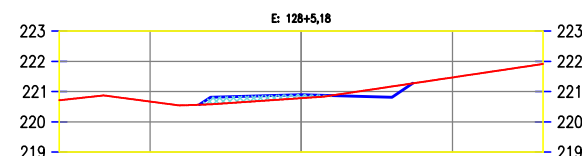
COTAS TN	219,06	219,11	219,13	219,16	0	219,37	219,49	219,53	219,56	219,60
COTAS PROJ.				219,25	219,16	219,33	219,49	219,53	219,56	219,60
COTAS VERM.				-0,09	-0,04	-0,04	-0,05	0,00	0,00	0,00



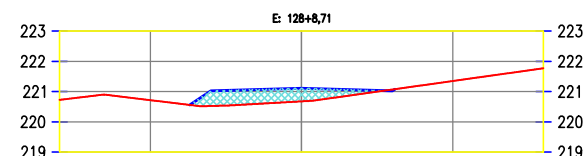
COTAS TN	220,53	220,70	220,78	220,60	0	220,78	220,99	221,17	221,30	221,36
COTAS PROJ.				220,69	220,60	220,58	220,99	221,05	221,30	221,36
COTAS VERM.				-0,09	-0,20	-0,20	-0,50	0,00	0,00	0,00




COTAS TN	220,68	220,83	220,71	220,60	0	220,80	221,00	221,27	221,41	221,47
COTAS PROJ.				220,69	220,60	220,68	221,00	221,11	221,41	221,47
COTAS VERM.				-0,01	-0,11	-0,11	-0,41	0,00	0,00	0,00



COTAS TN	220,71	220,80	220,67	220,58	0	220,78	221,17	221,47	221,62	221,91
COTAS PROJ.				220,57	220,58	220,90	221,17	221,47	221,62	221,91
COTAS VERM.				-0,03	0,12	0,12	-0,36	0,00	0,00	0,00



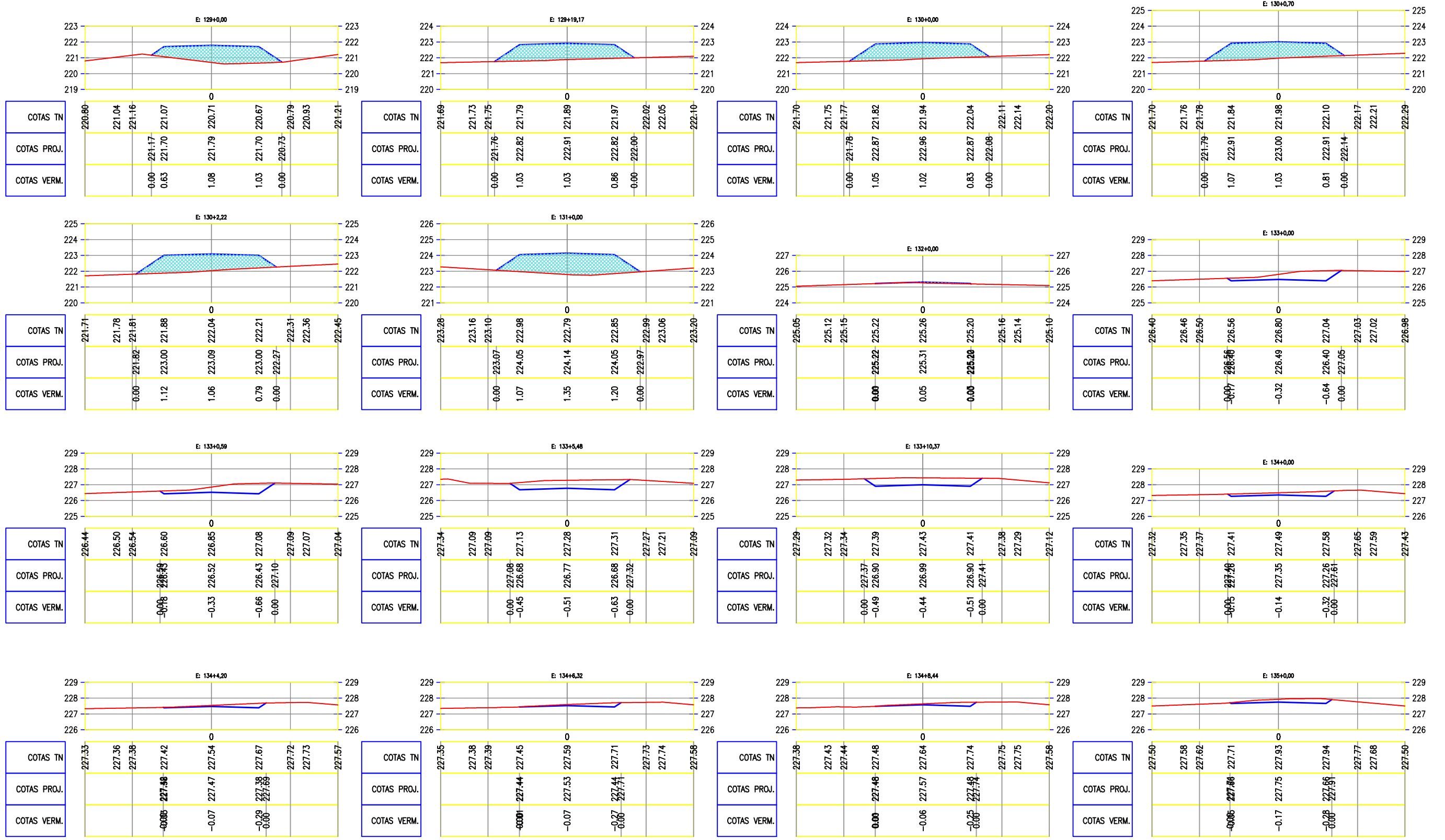
COTAS TN	220,75	220,84	220,72	220,52	0	220,68	221,07	221,35	221,49	221,77
COTAS PROJ.				220,56	220,52	221,11	221,07	221,35	221,49	221,77
COTAS VERM.				0,50	0,44	0,44	-0,06	0,00	0,00	0,00



 Jarbas Riccardo S. Júnior
 Engº Civil - Fiscal
 RNP 100814100-3



PREFEITURA MUNICIPAL DE MILHÃ	
RECUPERAÇÃO DE ESTRADAS VICINAIS NO MUNICÍPIO DE MILHÃ / CE	
TRECHO: BR 226 - MONTE GRAVE.	
TERRAPLANAGEM	
PROJETISTA:	JARBAS R. S. JUNIOR - ENGº CIVIL - RNP: 100814100-3.
ARQUIVO:	BR 226 A MONTE GRAVE_R1.DWG

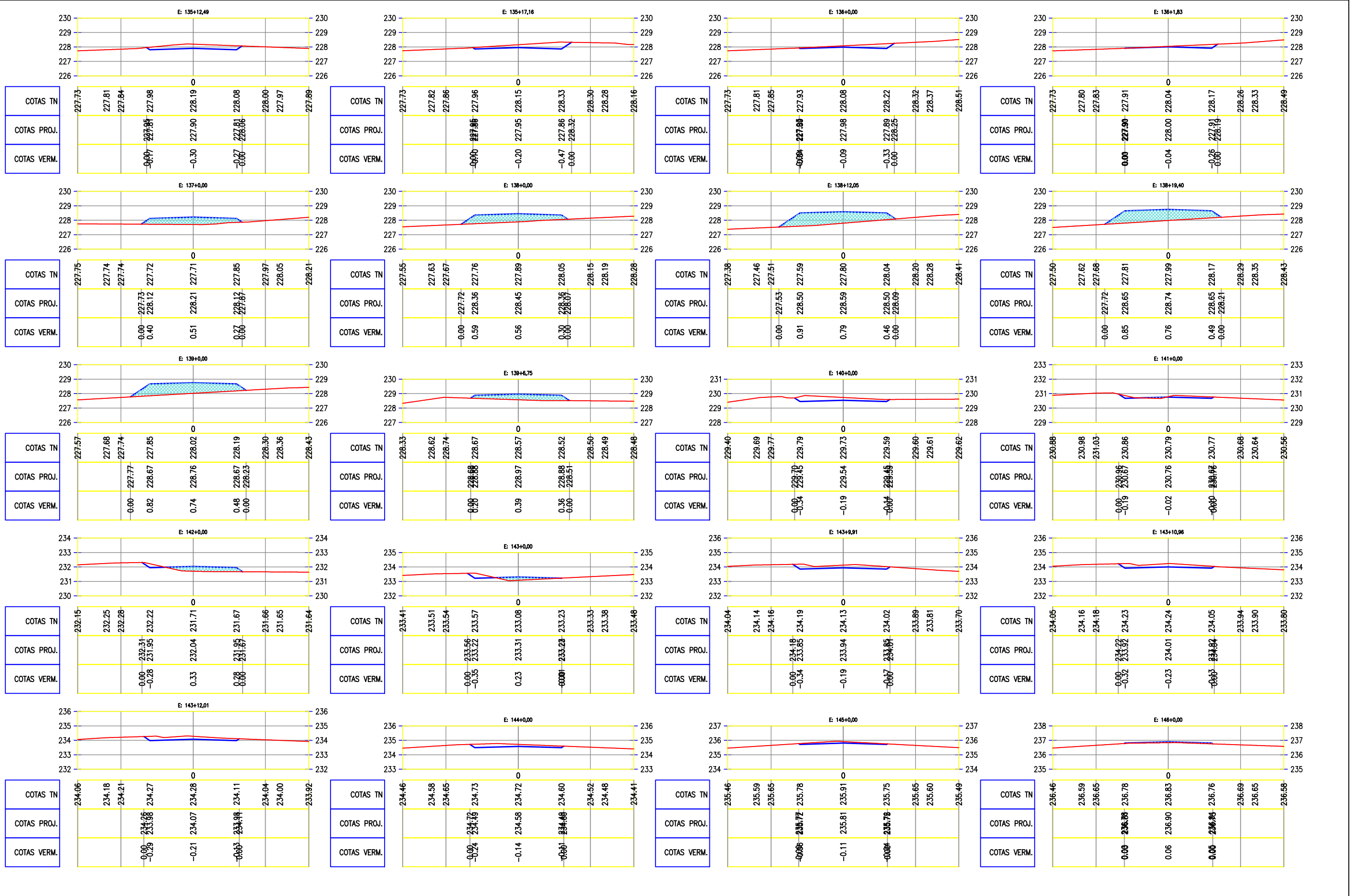
PRANCHA:
16 / 62
 ESCALA:
 1/250





 Jarbas Riccioppo S. Júnior
 Engº Civil - Fiscal
 RNP-100814100-3



PREFEITURA MUNICIPAL DE MILHÃ RECUPERAÇÃO DE ESTRADAS VICINAIS NO MUNICÍPIO DE MILHÃ / CE TRECHO: BR 226 - MONTE GRAVE.		PRANCHA: 17 / 62
TERRAPLANAGEM		
PROJETISTA:	JARBAS R. S. JUNIOR - ENGº CIVIL - RNP: 100814100-3.	ESCALA: 1/250
ARQUIVO:	BR 226 A MONTE GRAVE_R1.DWG	

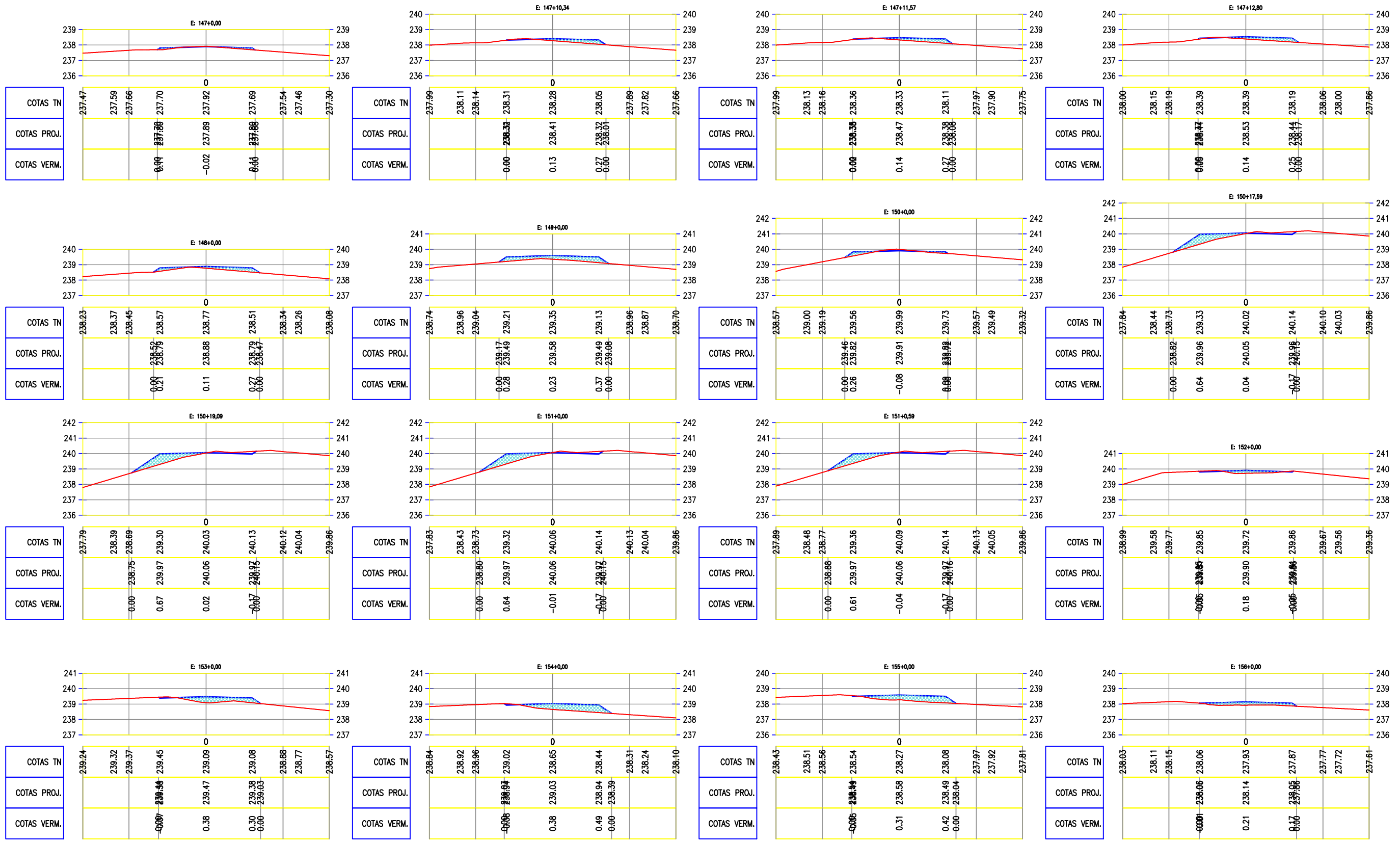




 Jarbas Accioppo S. Júnior
 Engº Civil - Fiscal
 RNP - 100814100-3



PREFEITURA MUNICIPAL DE MILHÃ RECUPERAÇÃO DE ESTRADAS VICINAIS NO MUNICÍPIO DE MILHÃ / CE TRECHO: BR 226 - MONTE GRAVE.	
TERRAPLANAGEM	
PROJETISTA:	JARBAS R. S. JUNIOR - ENGº CIVIL - RNP: 100814100-3.
ARQUIVO:	BR 226 A MONTE GRAVE_R1.DWG

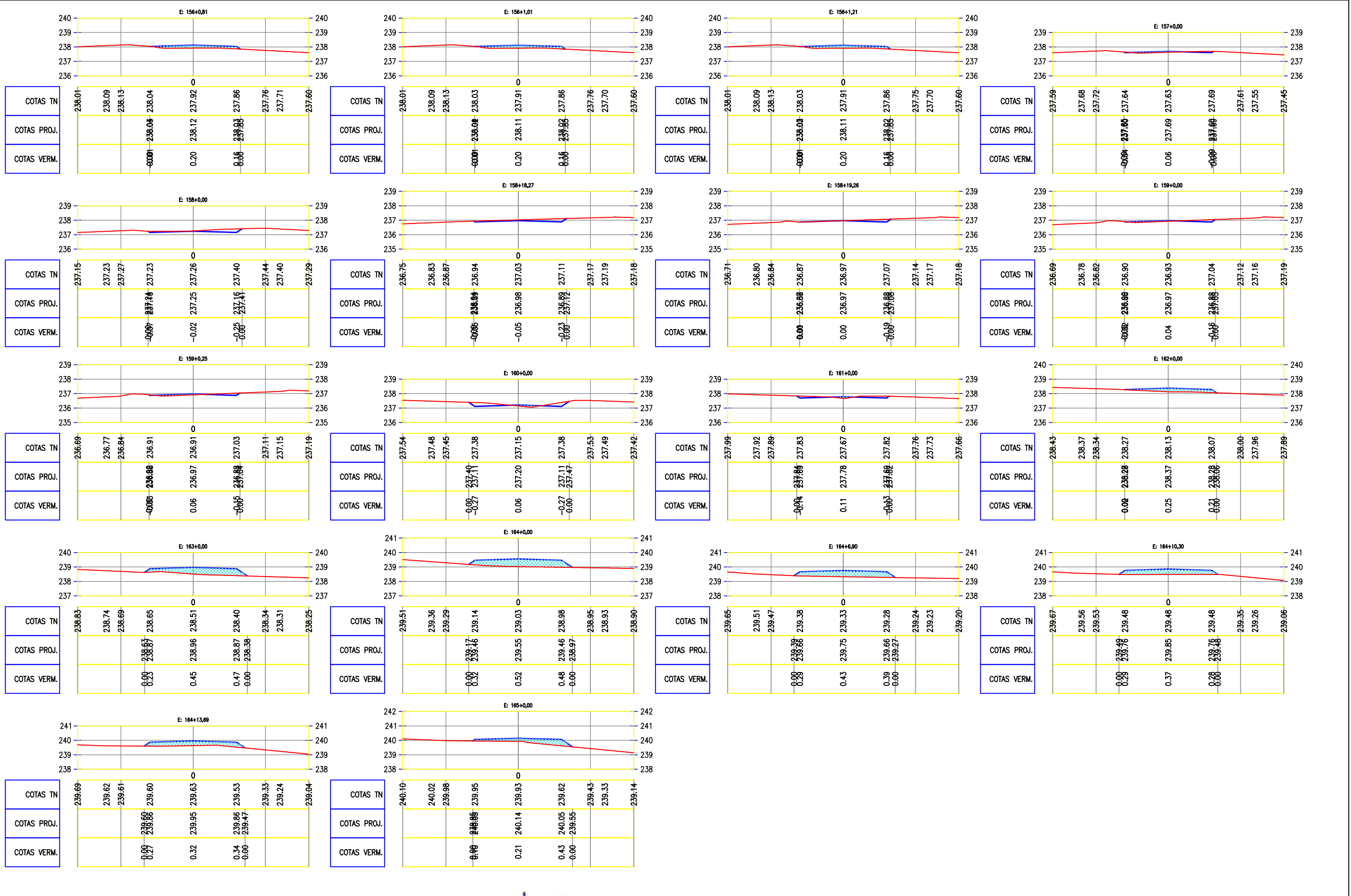
PRANCHA:
18 / 62
 ESCALA:
 1/250





 Jarbas Piccolotto S. Júnior
 Engº Civil - Fiscal
 RNP - 100814100-3



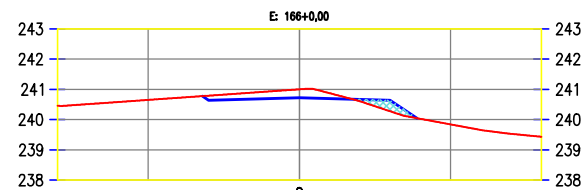
PREFEITURA MUNICIPAL DE MILHÃ RECUPERAÇÃO DE ESTRADAS VICINAIS NO MUNICÍPIO DE MILHÃ / CE TRECHO: BR 226 - MONTE GRAVE.		PRANCHA: 19 / 62
TERRAPLANAGEM		
PROJETISTA:	JARBAS R. S. JUNIOR - ENGº CIVIL - RNP: 100814100-3.	ESCALA: 1/250
ARQUIVO:	BR 226 A MONTE GRAVE_R1.DWG	



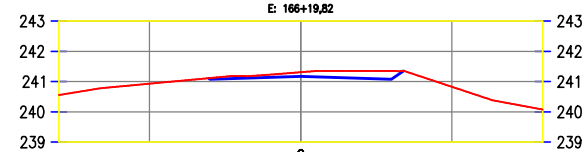

 Jarbas Piccoppo S. Júnior
 Engº Civil - Fiscal
 RNP-100814100-3



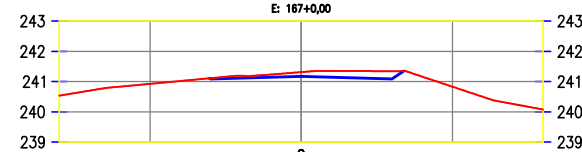
PREFEITURA MUNICIPAL DE MILHÃ RECUPERAÇÃO DE ESTRADAS VICINAIS NO MUNICÍPIO DE MILHÃ / CE TRECHO: BR 226 - MONTE GRAVE.		PRANCHA: 20 / 62
TERRAPLANAGEM		ESCALA: 1/250
PROJETISTA:	JARBAS R. S. JUNIOR - ENGº CIVIL - RNP: 100814100-3.	
ARQUIVO:	BR 226 A MONTE GRAVE_R1.DWG	



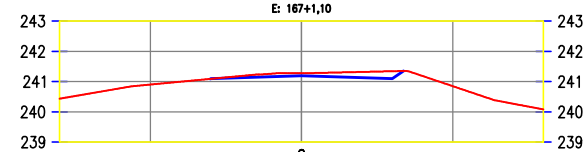
COTAS TN	240.45	240.58	240.65	240.79	0	241.00	240.27	239.84	239.66	239.43
COTAS PROJ.				240.78		240.73	240.64	240.05		
COTAS VERM.				-0.05		-0.27	0.36	0.00		



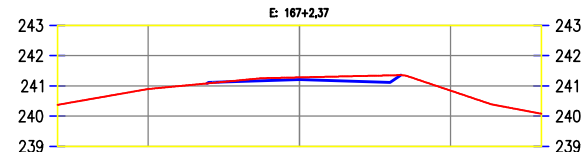
COTAS TN	240.56	240.84	240.93	241.12	0	241.31	241.35	240.83	240.50	240.08
COTAS PROJ.				241.08		241.17	241.35	240.83		
COTAS VERM.				-0.08		-0.14	-0.27	0.00		



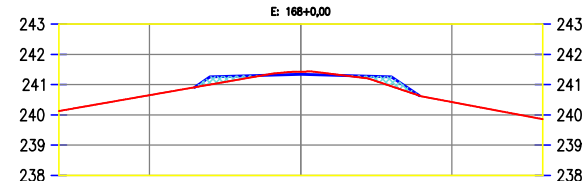
COTAS TN	240.54	240.83	240.93	241.11	0	241.31	241.34	240.83	240.50	240.08
COTAS PROJ.				241.08		241.17	241.34	240.83		
COTAS VERM.				-0.08		-0.14	-0.26	0.00		



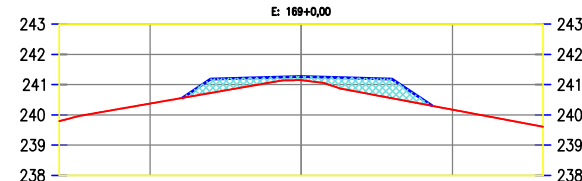
COTAS TN	240.44	240.78	240.90	241.09	0	241.28	241.34	240.85	240.51	240.08
COTAS PROJ.				241.09		241.19	241.34	240.85		
COTAS VERM.				0.00		-0.09	-0.24	0.00		



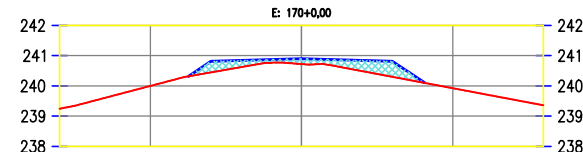
COTAS TN	240.37	240.72	240.90	241.09	0	241.28	241.35	240.84	240.51	240.08
COTAS PROJ.				241.08		241.21	241.36	240.84		
COTAS VERM.				0.00		-0.07	-0.23	0.00		



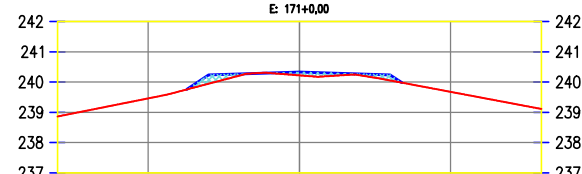
COTAS TN	240.13	240.48	240.65	241.00	0	241.43	240.95	240.43	240.24	239.86
COTAS PROJ.				240.91		241.34	241.25	240.63		
COTAS VERM.				0.00		-0.09	0.31	0.00		



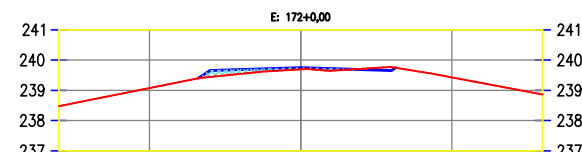
COTAS TN	239.79	240.20	240.38	240.73	0	241.15	240.55	240.17	239.99	239.61
COTAS PROJ.				240.56		241.27	241.18	240.30		
COTAS VERM.				0.00		0.46	0.12	0.63		



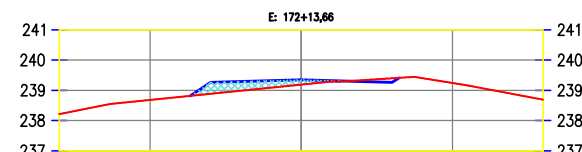
COTAS TN	239.25	239.74	240.00	240.45	0	240.72	240.30	239.92	239.74	239.36
COTAS PROJ.				240.32		240.90	240.81	240.10		
COTAS VERM.				0.00		0.36	0.18	0.51		



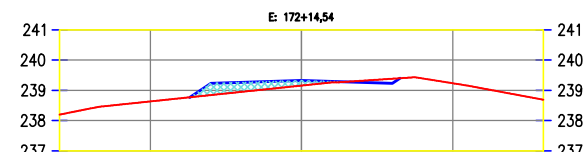
COTAS TN	238.86	239.26	239.46	239.94	0	240.22	240.05	239.67	239.49	239.11
COTAS PROJ.				239.75		240.32	239.98	239.67		
COTAS VERM.				0.00		0.10	0.18	0.00		



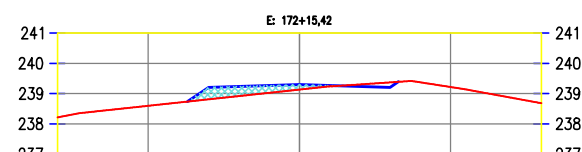
COTAS TN	238.47	238.87	239.07	239.44	0	239.69	239.76	239.42	239.24	238.86
COTAS PROJ.				239.40		239.74	239.65	239.42		
COTAS VERM.				0.00		0.05	-0.01	0.00		



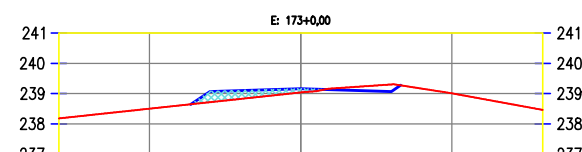
COTAS TN	238.21	238.58	238.68	238.88	0	239.19	239.39	239.24	239.06	238.69
COTAS PROJ.				238.82		239.35	239.46	239.24		
COTAS VERM.				0.00		0.37	0.16	0.00		



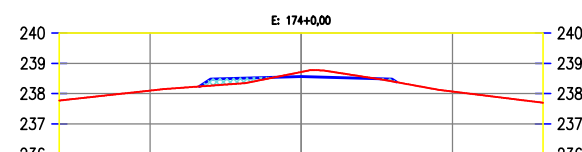
COTAS TN	238.19	238.53	238.63	238.84	0	239.15	239.38	239.23	239.06	238.69
COTAS PROJ.				238.77		239.32	239.43	239.23		
COTAS VERM.				0.00		0.39	0.17	0.00		



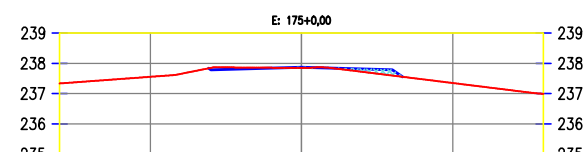
COTAS TN	238.21	238.49	238.60	238.81	0	239.13	239.37	239.22	239.05	238.68
COTAS PROJ.				238.73		239.29	239.39	239.22		
COTAS VERM.				0.00		0.39	0.16	-0.07		




COTAS TN	238.18	238.39	238.50	238.72	0	239.04	239.30	239.01	238.82	238.46
COTAS PROJ.				238.65		239.16	239.27	239.01		
COTAS VERM.				0.00		0.36	0.12	-0.23		



COTAS TN	237.77	237.99	238.10	238.26	0	238.71	238.41	238.07	237.94	237.70
COTAS PROJ.				238.13		238.57	238.48	238.07		
COTAS VERM.				0.00		-0.15	0.00	0.00		




COTAS TN	237.35	237.48	237.55	237.85	0	237.85	237.60	237.35	237.23	236.99
COTAS PROJ.				237.85		237.87	237.55	237.35		
COTAS VERM.				0.00		0.03	0.00	0.00		



 Jarbas R. S. Junior
 Engº Civil - Fiscal
 RNP 100814100-3



PREFEITURA MUNICIPAL DE MILHÃ	
RECUPERAÇÃO DE ESTRADAS VICINAIS NO MUNICÍPIO DE MILHÃ / CE	
TRECHO: BR 226 - MONTE GRAVE.	
TERRAPLANAGEM	
PROJETISTA:	JARBAS R. S. JUNIOR - ENGº CIVIL - RNP: 100814100-3.
ARQUIVO:	BR 226 A MONTE GRAVE_R1.DWG

PRANCHA:
21 / 62
 ESCALA:
 1/250

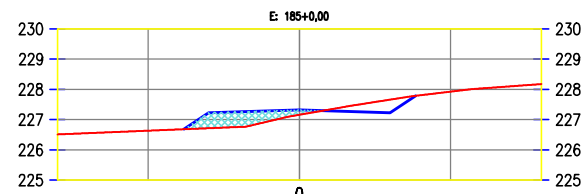



 Jarbas Rocco S. Júnior
 Engº Civil - Fiscal
 RNP 100814100-3



PREFEITURA MUNICIPAL DE MILHÃ RECUPERAÇÃO DE ESTRADAS VICINAIS NO MUNICÍPIO DE MILHÃ / CE TRECHO: BR 226 - MONTE GRAVE.	
TERRAPLANAGEM	
PROJETISTA:	JARBAS R. S. JUNIOR - ENGº CIVIL - RNP: 100814100-3.
ARQUIVO:	BR 226 A MONTE GRAVE_R1.DWG

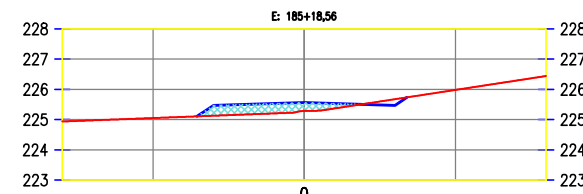
PRANCHA:
22 / 62
 ESCALA:
 1/250



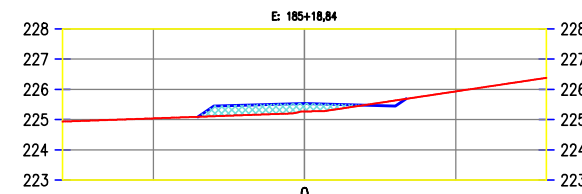
COTAS TN	226.51	226.59	226.63	226.72	0	227.16	227.66	228.03	228.17
COTAS PROJ.		226.68	227.23	227.32	227.66	227.79	227.93	228.03	
COTAS VERM.		0.00	0.51	0.16	-0.43	0.00	0.00	0.00	



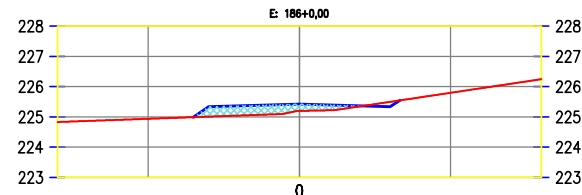
COTAS TN	224.94	225.02	225.06	225.14	0	225.30	225.72	226.03	226.19	226.50
COTAS PROJ.		225.12	225.50	225.72	225.78	225.98	226.03	226.19		
COTAS VERM.		0.00	0.35	0.28	-0.22	0.00	0.00	0.00		



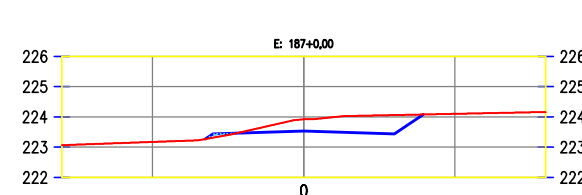
COTAS TN	224.94	225.01	225.05	225.13	0	225.29	225.68	225.98	226.13	226.44
COTAS PROJ.		225.11	225.47	225.68	225.74	225.98	226.13	226.44		
COTAS VERM.		0.00	0.34	0.27	-0.21	0.00	0.00	0.00		



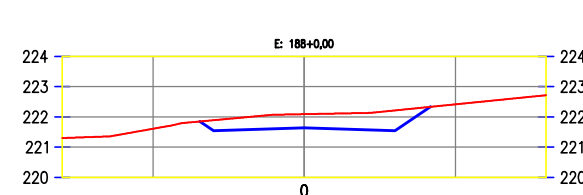
COTAS TN	224.93	225.01	225.04	225.11	0	225.27	225.63	225.93	226.08	226.38
COTAS PROJ.		225.09	225.44	225.63	225.69	225.93	226.08	226.38		
COTAS VERM.		0.00	0.33	0.26	-0.19	0.00	0.00	0.00		



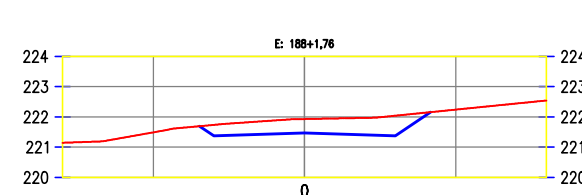
COTAS TN	224.83	224.90	224.94	225.01	0	225.20	225.50	225.80	225.95	226.25
COTAS PROJ.		224.99	225.33	225.50	225.55	225.80	225.95	226.25		
COTAS VERM.		0.00	0.32	0.22	-0.17	0.00	0.00	0.00		



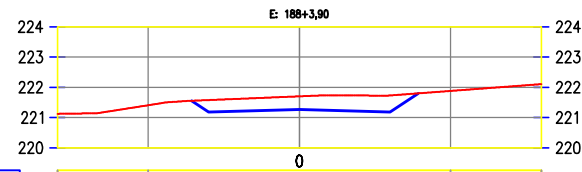
COTAS TN	223.07	223.14	223.17	223.31	0	223.92	224.06	224.10	224.12	224.16
COTAS PROJ.		223.44	223.53	223.53	224.06	224.08	224.12	224.16		
COTAS VERM.		0.00	-0.39	-0.62	0.00	0.00	0.00	0.00		



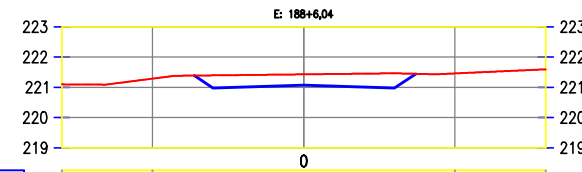
COTAS TN	221.30	221.43	221.61	221.89	0	222.09	222.22	222.42	222.52	222.72
COTAS PROJ.		221.55	221.89	222.22	222.42	222.52	222.72			
COTAS VERM.		0.00	-0.35	-0.46	-0.67	0.00	0.00	0.00		



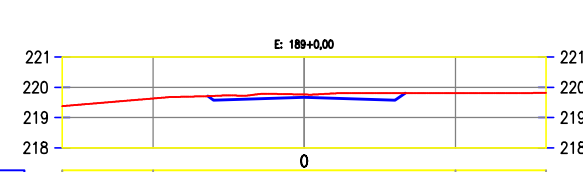
COTAS TN	221.15	221.31	221.49	221.74	0	221.93	222.04	222.24	222.34	222.54
COTAS PROJ.		221.68	221.93	222.04	222.16	222.34	222.54			
COTAS VERM.		0.00	-0.36	-0.46	-0.66	0.00	0.00	0.00		



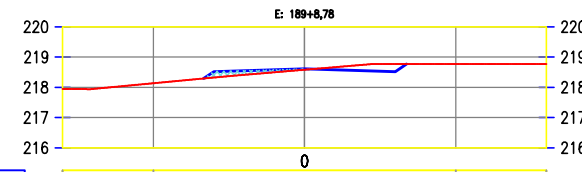
COTAS TN	221.12	221.25	221.41	221.58	0	221.70	221.73	221.88	221.95	222.10
COTAS PROJ.		221.55	221.18	221.70	221.73	221.88	221.95	222.10		
COTAS VERM.		0.00	-0.40	-0.43	-0.55	0.00	0.00	0.00		



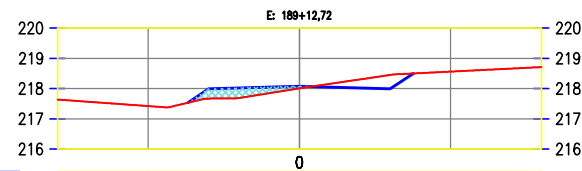
COTAS TN	221.10	221.16	221.29	221.39	0	221.43	221.46	221.46	221.50	221.59
COTAS PROJ.		221.39	220.97	221.46	221.44	221.46	221.50	221.59		
COTAS VERM.		0.00	-0.42	-0.36	-0.49	0.00	0.00	0.00		



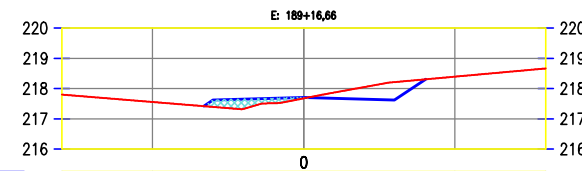
COTAS TN	219.38	219.54	219.63	219.71	0	219.76	219.81	219.81	219.81	219.81
COTAS PROJ.		219.58	219.81	219.81	219.81	219.81	219.81	219.81		
COTAS VERM.		0.00	-0.09	-0.09	-0.23	0.00	0.00	0.00		



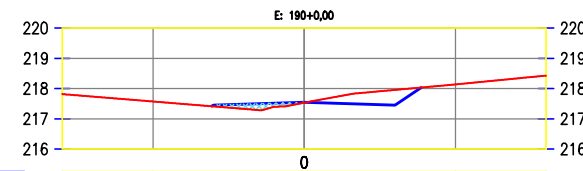
COTAS TN	217.94	218.04	218.13	218.32	0	218.58	218.77	218.77	218.77	218.77
COTAS PROJ.		218.32	218.58	218.77	218.77	218.77	218.77	218.77		
COTAS VERM.		0.00	0.03	-0.25	0.00	0.00	0.00	0.00		



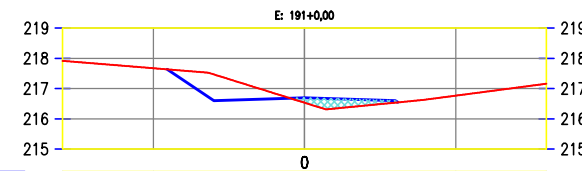
COTAS TN	217.64	217.49	217.42	217.67	0	218.01	218.45	218.56	218.61	218.71
COTAS PROJ.		217.53	217.99	217.67	218.08	218.45	218.56	218.61	218.71	
COTAS VERM.		0.00	0.32	0.07	-0.46	0.00	0.00	0.00		




COTAS TN	217.80	217.64	217.56	217.39	0	217.68	218.21	218.39	218.48	218.66
COTAS PROJ.		217.62	217.39	217.71	217.68	218.21	218.39	218.48	218.66	
COTAS VERM.		0.00	0.03	-0.59	0.00	0.00	0.00	0.00		



COTAS TN	217.82	217.65	217.57	217.41	0	217.53	217.96	218.14	218.23	218.43
COTAS PROJ.		217.46	217.53	217.96	218.03	218.14	218.23	218.43		
COTAS VERM.		0.00	0.01	-0.50	0.00	0.00	0.00	0.00		



COTAS TN	217.92	217.75	217.67	217.47	0	216.53	216.53	216.77	216.90	217.16
COTAS PROJ.		217.64	216.60	216.53	216.53	216.77	216.90	217.16		
COTAS VERM.		0.00	-0.86	0.16	0.00	0.00	0.00	0.00		

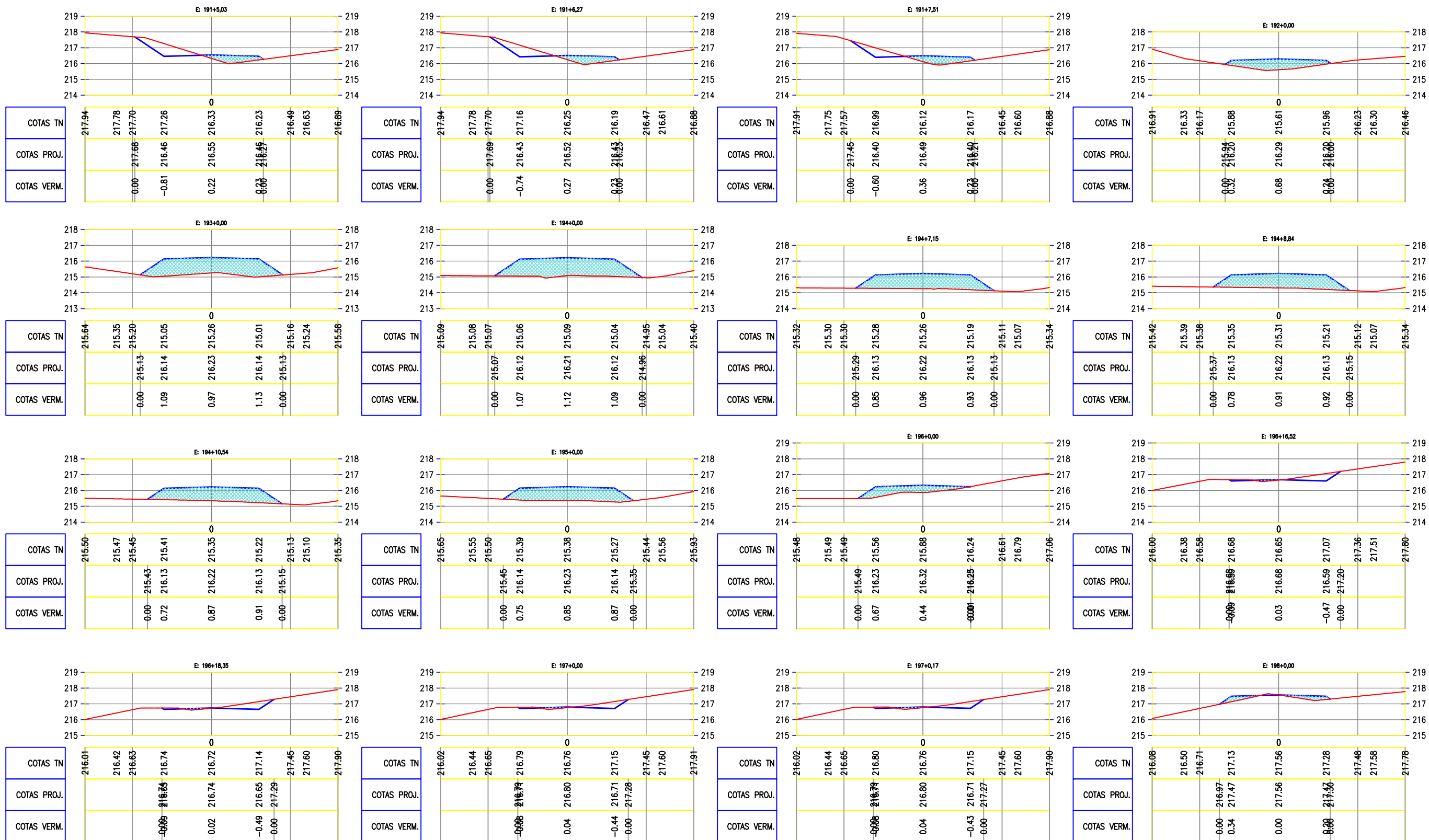

 Jarbas R. S. Junior
 Engº Civil - Fiscal
 RNP-400814100-3




PREFEITURA MUNICIPAL DE MILHÃ
 RECUPERAÇÃO DE ESTRADAS VICINAIS NO MUNICÍPIO DE MILHÃ / CE
 TRECHO: BR 226 - MONTE GRAVE.
TERRAPLANAGEM

PROJETISTA: JARBAS R. S. JUNIOR - ENGº CIVIL - RNP: 100814100-3.
 ARQUIVO: BR 226 A MONTE GRAVE_R1.DWG

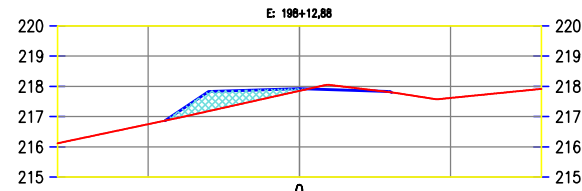
PRANCHA:
23 / 62
 ESCALA:
 1/250



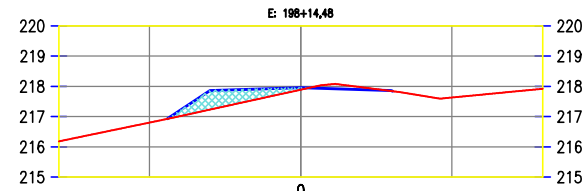

Jarbas Riccoppo S. Júnior
 Engº Civil - Fiscal
 RNP 100814100-3



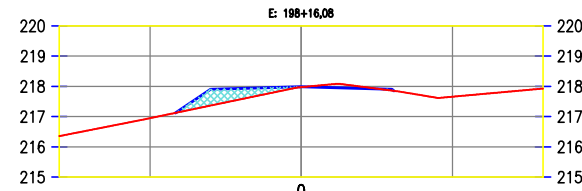
PREFEITURA MUNICIPAL DE MILHÃ RECUPERAÇÃO DE ESTRADAS VICINAIS NO MUNICÍPIO DE MILHÃ / CE TRECHO: BR 226 - MONTE GRAVE.		PRANCHA: 24 / 62
TERRAPLANAGEM		
PROJETISTA:	JARBAS R. S. JUNIOR - ENGº CIVIL - RNP: 100814100-3.	ESCALA: 1/250
ARQUIVO:	BR 226 A MONTE GRAVE_R1.DWG	



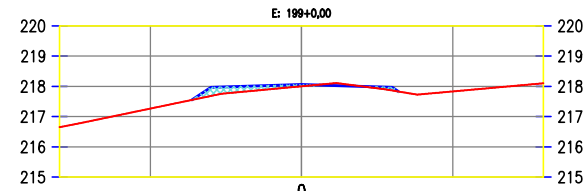
COTAS TN	216-12	216-54	216-75	217-18	0	217-92	217-85	217-81	217-62	217-72	217-92
COTAS PROJ.			216-87	217-83		217-85	217-85	217-81	217-62	217-72	217-92
COTAS VERM.			0.00	0.85		0.07	0.00	0.00	0.00	0.00	0.00



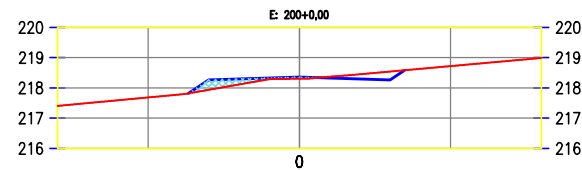
COTAS TN	216-18	216-60	216-80	217-23	0	217-89	217-85	217-63	217-73	217-92
COTAS PROJ.			216-93	217-87		217-96	217-85	217-63	217-73	217-92
COTAS VERM.			0.00	0.63		0.07	0.00	0.00	0.00	0.00



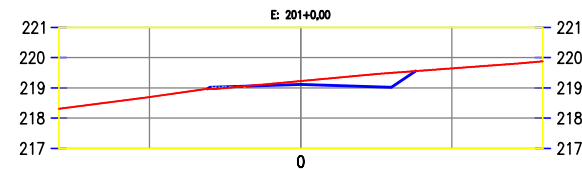
COTAS TN	216-35	216-75	216-95	217-36	0	217-97	217-86	217-66	217-75	217-93
COTAS PROJ.			217-12	217-90		217-99	217-86	217-66	217-75	217-93
COTAS VERM.			0.00	0.53		0.01	0.00	0.00	0.00	0.00



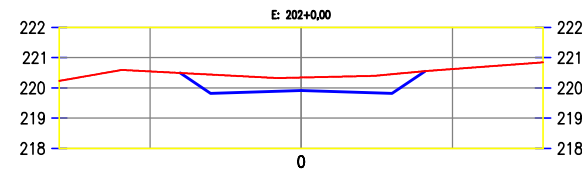
COTAS TN	216-65	217-06	217-27	217-68	0	218-00	217-86	217-83	217-92	218-10
COTAS PROJ.				217-55		218-06	217-86	217-83	217-92	218-10
COTAS VERM.				0.00		0.05	0.00	0.00	0.00	0.00



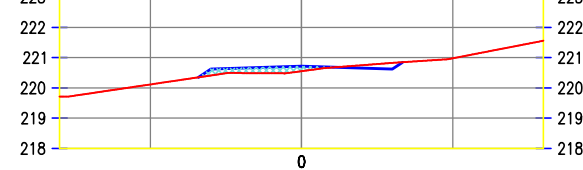
COTAS TN	217-40	217-59	217-69	217-94	0	218-30	218-54	218-72	218-81	218-99
COTAS PROJ.			217-82	218-27		218-36	218-54	218-72	218-81	218-99
COTAS VERM.			0.00	0.33		0.06	-0.27	0.00	0.00	0.00



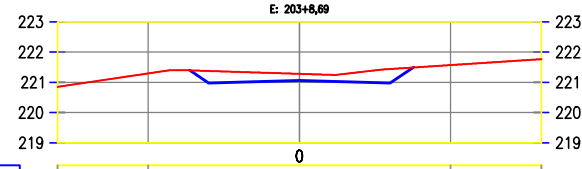
COTAS TN	218-31	218-57	218-70	218-96	0	219-23	219-50	219-65	219-72	219-88
COTAS PROJ.				218-96		219-11	219-50	219-65	219-72	219-88
COTAS VERM.				0.00		-0.11	-0.47	0.00	0.00	0.00



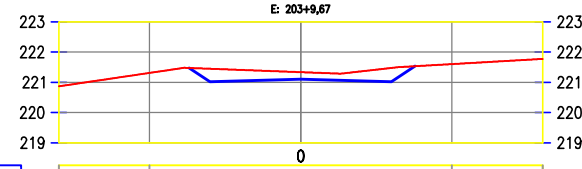
COTAS TN	220-23	220-58	220-55	220-44	0	220-34	220-45	220-62	220-70	220-85
COTAS PROJ.				220-49		219-91	220-45	220-62	220-70	220-85
COTAS VERM.				0.00		-0.62	-0.43	-0.63	0.00	0.00



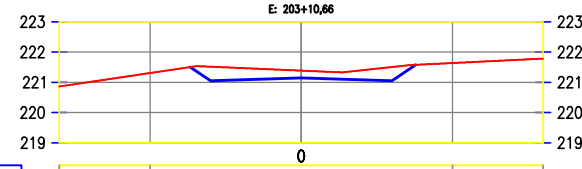
COTAS TN	219-72	219-97	220-12	220-41	0	220-55	220-83	220-98	221-17	221-56
COTAS PROJ.				220-35		220-71	220-83	220-98	221-17	221-56
COTAS VERM.				0.00		0.16	-0.20	0.00	0.00	0.00



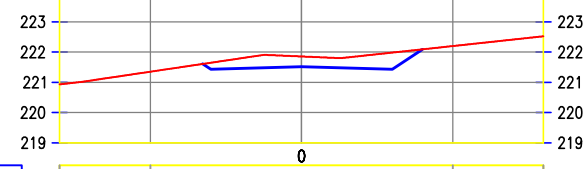
COTAS TN	220-85	221-14	221-29	221-37	0	221-28	221-44	221-57	221-63	221-76
COTAS PROJ.			221-39	220-97		221-06	220-97	221-49	221-63	221-76
COTAS VERM.			0.00	-0.40		-0.22	-0.46	0.00	0.00	0.00



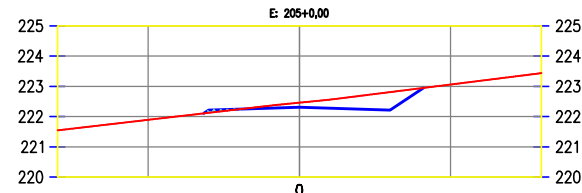
COTAS TN	220-87	221-16	221-31	221-45	0	221-33	221-47	221-60	221-66	221-77
COTAS PROJ.			221-47	221-01		221-10	221-47	221-53	221-66	221-77
COTAS VERM.			0.00	-0.43		-0.23	-0.46	0.00	0.00	0.00



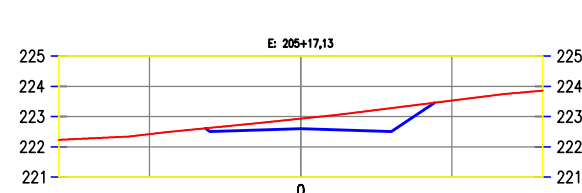
COTAS TN	220-86	221-16	221-30	221-51	0	221-38	221-50	221-64	221-68	221-78
COTAS PROJ.			221-50	221-05		221-14	221-50	221-58	221-68	221-78
COTAS VERM.			0.00	-0.46		-0.24	-0.45	0.00	0.00	0.00



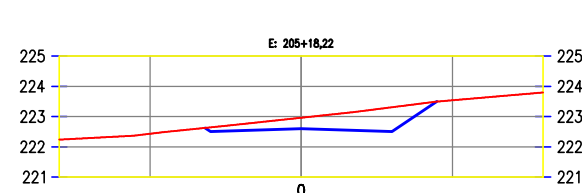
COTAS TN	220-93	221-20	221-35	221-64	0	221-85	221-98	222-20	222-30	222-52
COTAS PROJ.				221-52		221-51	221-98	222-09	222-30	222-52
COTAS VERM.				0.00		-0.34	-0.56	0.00	0.00	0.00



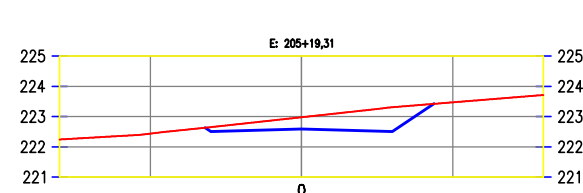
COTAS TN	221-54	221-78	221-89	222-12	0	222-46	222-81	223-06	223-19	223-44
COTAS PROJ.			222-21	222-12		222-31	222-81	222-95	223-19	223-44
COTAS VERM.			0.00	0.00		-0.15	-0.59	0.00	0.00	0.00



COTAS TN	222-23	222-33	222-42	222-63	0	222-93	223-28	223-53	223-65	223-86
COTAS PROJ.			222-61	222-63		222-60	223-28	223-53	223-65	223-86
COTAS VERM.			0.00	0.00		-0.33	-0.77	0.00	0.00	0.00



COTAS TN	222-24	222-34	222-43	222-64	0	222-96	223-31	223-54	223-62	223-80
COTAS PROJ.			222-64	222-64		222-96	223-31	223-54	223-62	223-80
COTAS VERM.			0.00	0.00		-0.37	-0.80	0.00	0.00	0.00



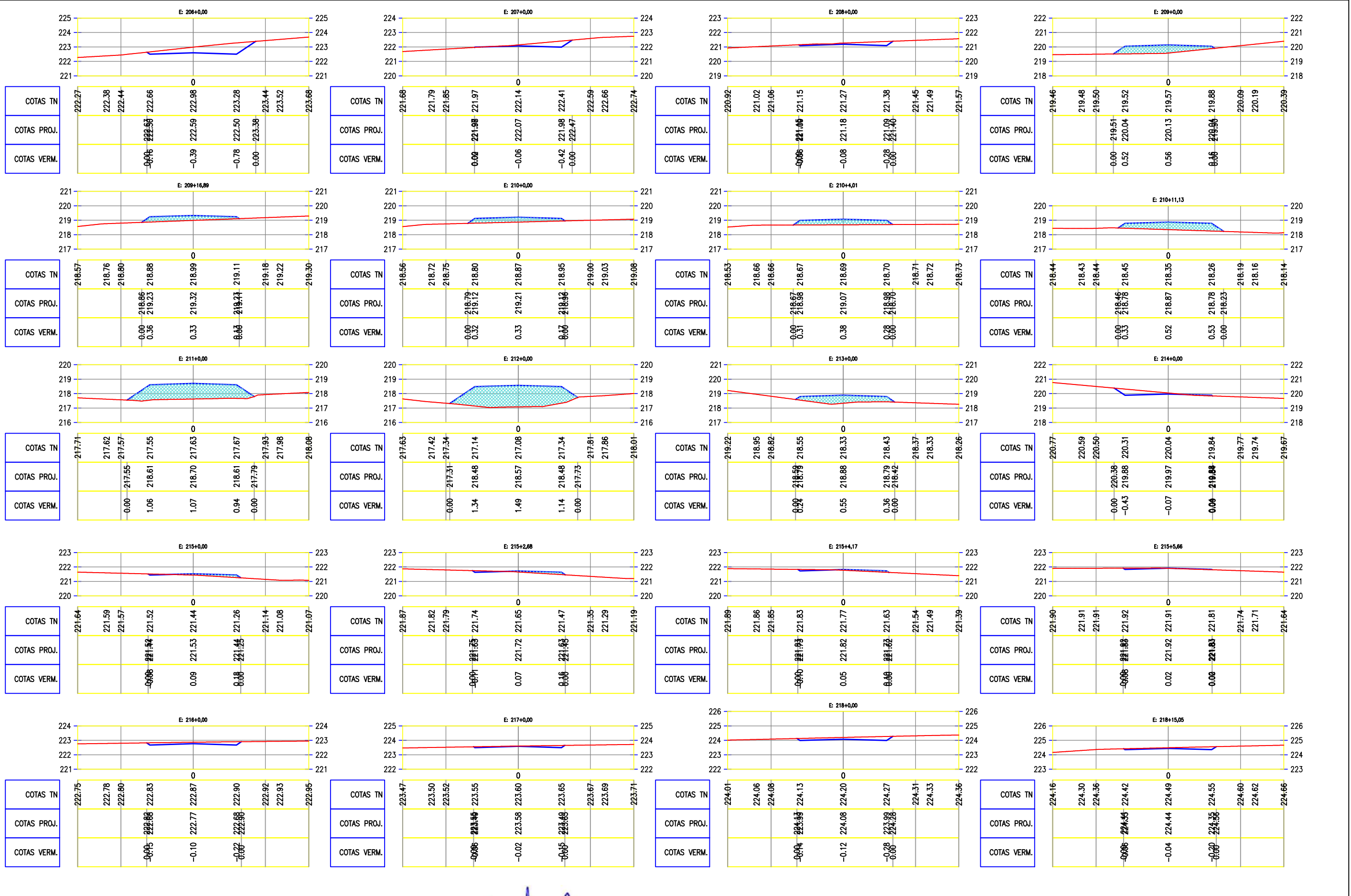
COTAS TN	222-24	222-36	222-44	222-65	0	222-98	223-31	223-47	223-55	223-71
COTAS PROJ.			222-65	222-65		222-98	223-31	223-47	223-55	223-71
COTAS VERM.			0.00	0.00		-0.39	-0.81	0.00	0.00	0.00



 Jarbas Ricciardo S. Júnior
 Engº Civil - Fiscal
 RNP-100814100-3



PREFEITURA MUNICIPAL DE MILHÃ	
RECUPERAÇÃO DE ESTRADAS VICINAIS NO MUNICÍPIO DE MILHÃ / CE	
TRECHO: BR 226 - MONTE GRAVE.	
TERRAPLANAGEM	
PROJETISTA:	JARBAS R. S. JUNIOR - ENGº CIVIL - RNP: 100814100-3.
ARQUIVO:	BR 226 A MONTE GRAVE_R1.DWG

PRANCHA:
25 / 62
 ESCALA:
 1/250






Jarbas R. S. Junior
 Engº Civil - Fiscal
 RNP- 100814100-3



PREFEITURA MUNICIPAL DE MILHÃ RECUPERAÇÃO DE ESTRADAS VICINAIS NO MUNICÍPIO DE MILHÃ / CE TRECHO: BR 226 - MONTE GRAVE.	
TERRAPLANAGEM	
PROJETISTA:	JARBAS R. S. JUNIOR - ENGº CIVIL - RNP: 100814100-3.
ARQUIVO:	BR 226 A MONTE GRAVE_R1.DWG

PRANCHA:
26 / 62
 ESCALA:
 1/250

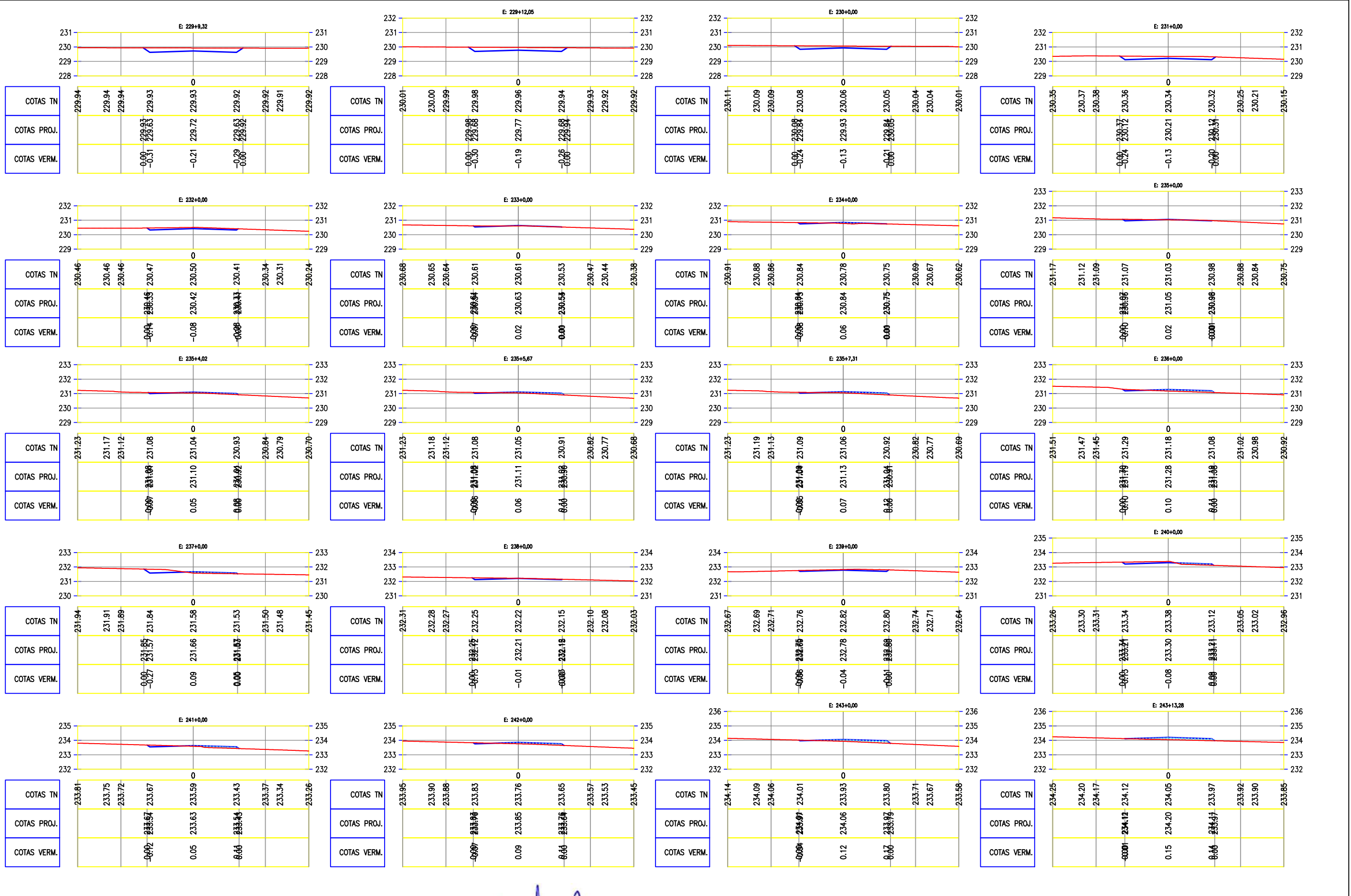




 Jarbas Riccioppo S. Júnior
 Engº Civil - Fiscal
 RNP 100814100-3



PREFEITURA MUNICIPAL DE MILHÃ RECUPERAÇÃO DE ESTRADAS VICINAIS NO MUNICÍPIO DE MILHÃ / CE TRECHO: BR 226 - MONTE GRAVE.		TERRAPLANAGEM
PROJETISTA:	JARBAS R. S. JUNIOR - ENGº CIVIL - RNP: 100814100-3.	
ARQUIVO:	BR 226 A MONTE GRAVE_R1.DWG	


PRANCHA:
27 / 62
 ESCALA:
 1/250





 Jarbas R. S. Júnior
 Engº Civil - Fiscal
 RNP- 100814100-3



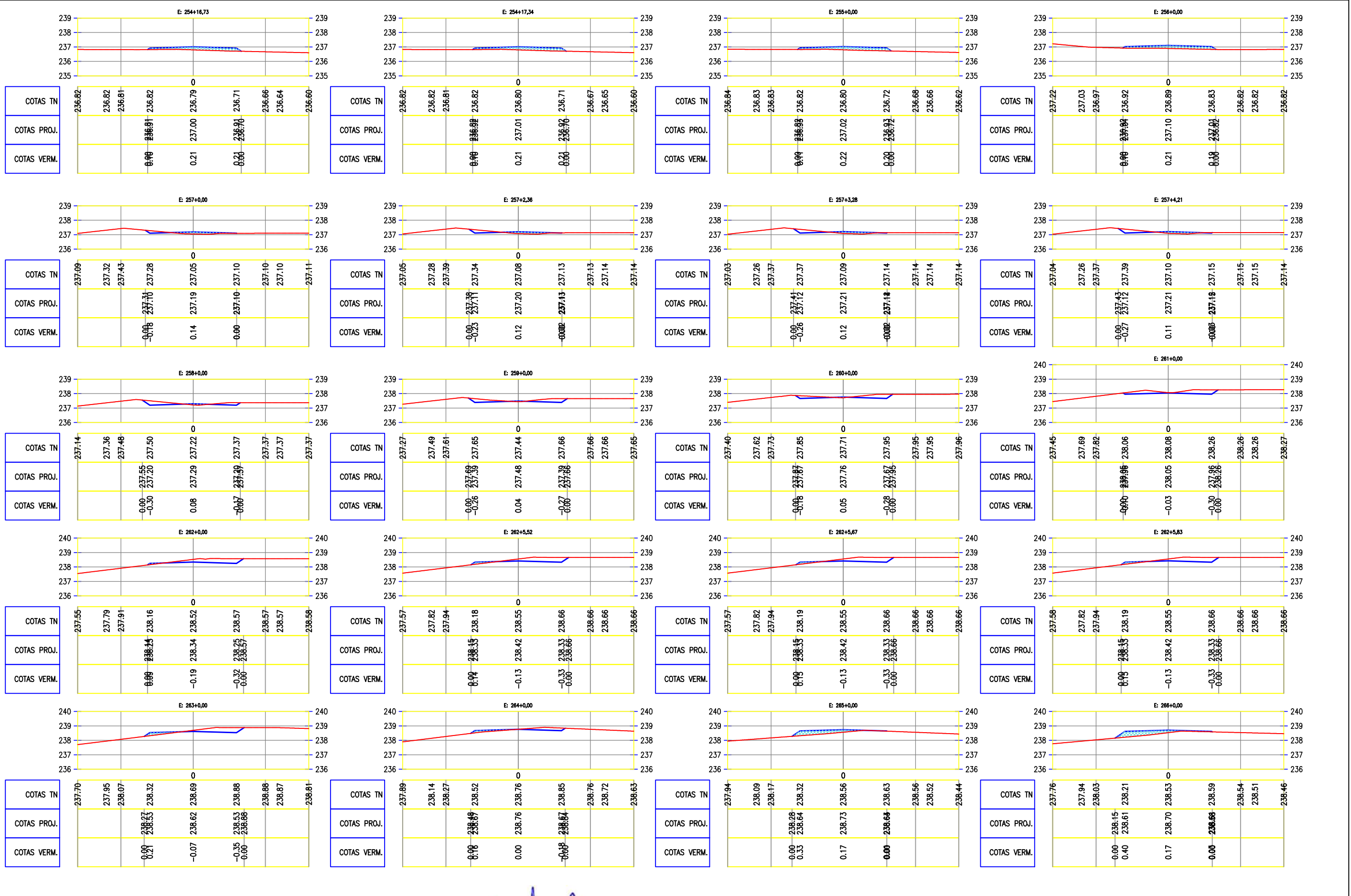
PREFEITURA MUNICIPAL DE MILHÃ RECUPERAÇÃO DE ESTRADAS VICINAIS NO MUNICÍPIO DE MILHÃ / CE TRECHO: BR 226 - MONTE GRAVE.		PRANCHA: 28 / 62
TERRAPLANAGEM		
PROJETISTA:	JARBAS R. S. JUNIOR - ENGº CIVIL - RNP: 100814100-3.	ESCALA: 1/250
ARQUIVO:	BR 226 A MONTE GRAVE_R1.DWG	




 Jarbas Accioppo S. Júnior
 Engº Civil - Fiscal
 RNP - 100814100-3



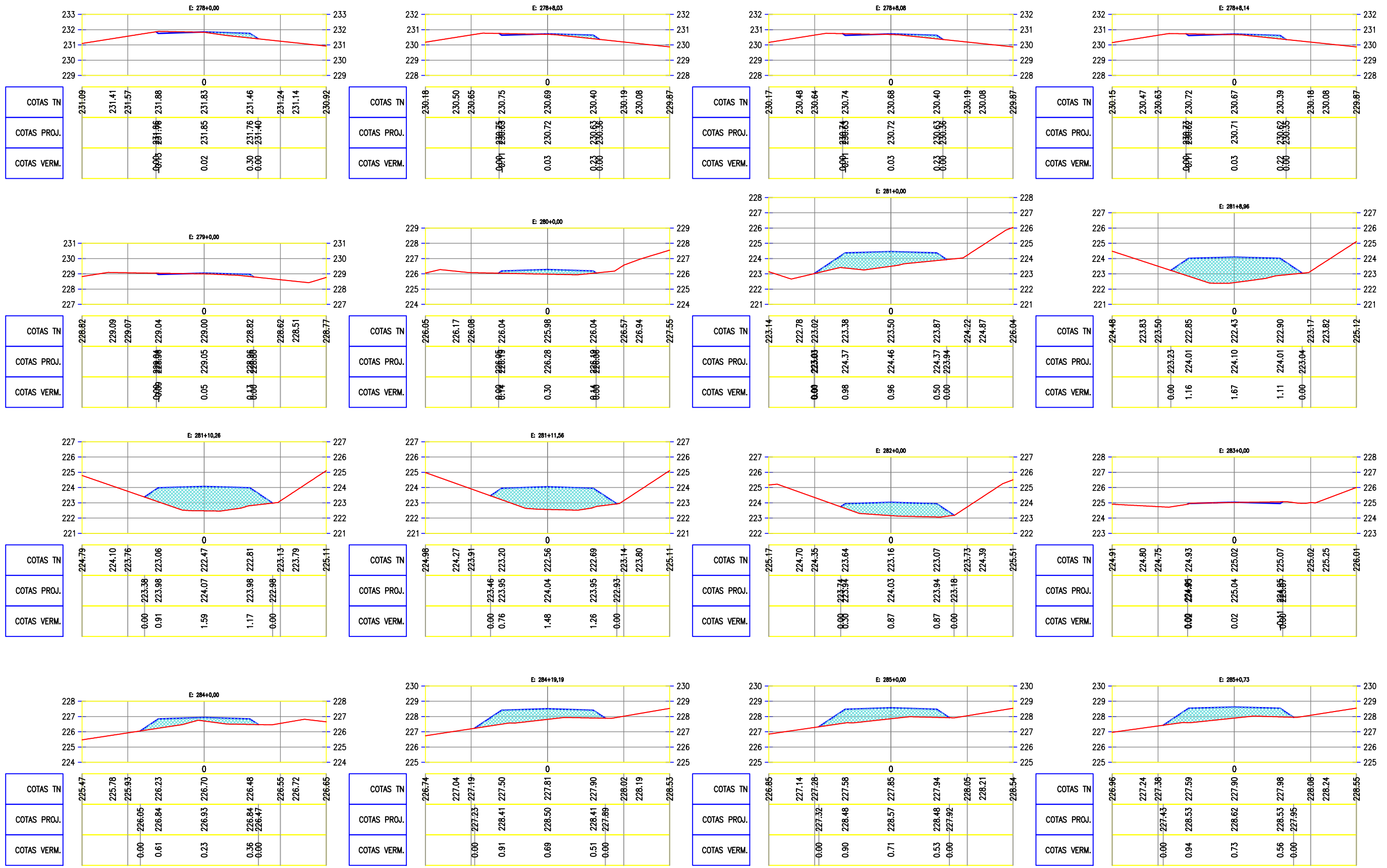
PREFEITURA MUNICIPAL DE MILHÃ RECUPERAÇÃO DE ESTRADAS VICINAIS NO MUNICÍPIO DE MILHÃ / CE TRECHO: BR 226 - MONTE GRAVE.		PRANCHA: 29 / 62
TERRAPLANAGEM		
PROJETISTA:	JARBAS R. S. JUNIOR - ENGº CIVIL - RNP: 100814100-3.	ESCALA: 1/250
ARQUIVO:	BR 226 A MONTE GRAVE_R1.DWG	





Jarbas R. S. Junior
 Engº Civil - Fiscal
 RNP 100814100-3



PREFEITURA MUNICIPAL DE MILHÃ RECUPERAÇÃO DE ESTRADAS VICINAIS NO MUNICÍPIO DE MILHÃ / CE TRECHO: BR 226 - MONTE GRAVE.		PRANCHA: 30 / 62
TERRAPLANAGEM		
PROJETISTA:	JARBAS R. S. JUNIOR - ENGº CIVIL - RNP: 100814100-3.	ESCALA: 1/250
ARQUIVO:	BR 226 A MONTE GRAVE_R1.DWG	

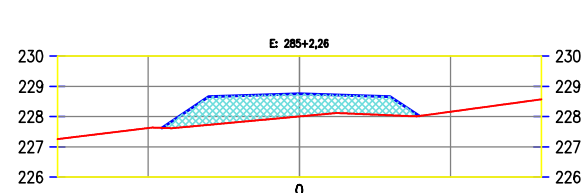



 Jarbas Accioppo S. Júnior
 Engº Civil - Fiscal
 RNP- 100814100-3

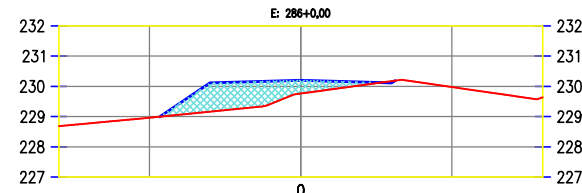


PREFEITURA MUNICIPAL DE MILHÃ RECUPERAÇÃO DE ESTRADAS VICINAIS NO MUNICÍPIO DE MILHÃ / CE TRECHO: BR 226 - MONTE GRAVE.	
TERRAPLANAGEM	
PROJETISTA:	JARBAS R. S. JUNIOR - ENGº CIVIL - RNP: 100814100-3.
ARQUIVO:	BR 226 A MONTE GRAVE_R1.DWG

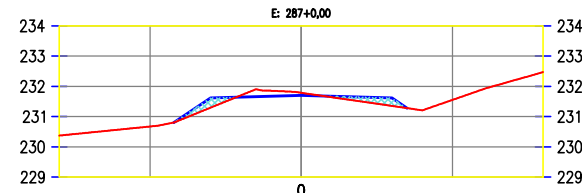
PRANCHA:
32 / 62
 ESCALA:
 1/250



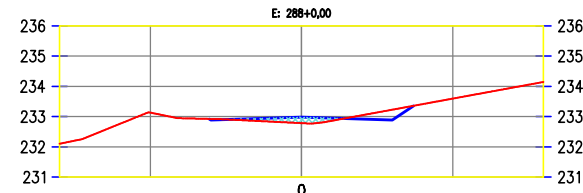
COTAS TN	227,26	227,50	227,62	227,73	0	228,01	228,04	228,16	228,30	228,57
COTAS PROJ.			227,63	228,66		228,75	228,66	228,02		
COTAS VERM.			0,00	0,93		0,74	0,62	0,00		



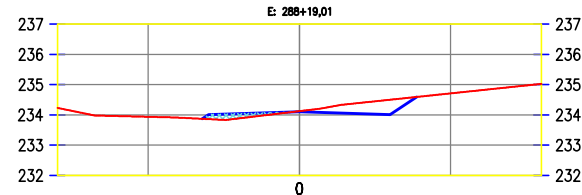
COTAS TN	228,68	228,87	228,96	229,16	0	229,76	230,17	229,98	229,83	229,64
COTAS PROJ.			229,00	230,11		230,20	230,14	229,98		
COTAS VERM.			0,00	0,95		0,44	-0,06	0,00		



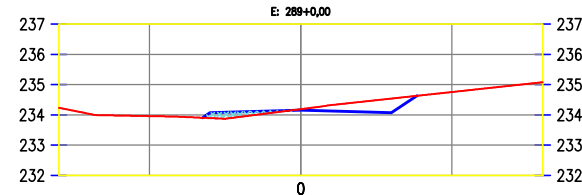
COTAS TN	230,37	230,57	230,67	231,29	0	231,79	231,35	231,55	231,90	232,47
COTAS PROJ.			230,81	231,61		231,70	231,61	231,28		
COTAS VERM.			0,00	0,32		-0,08	0,26	0,00		



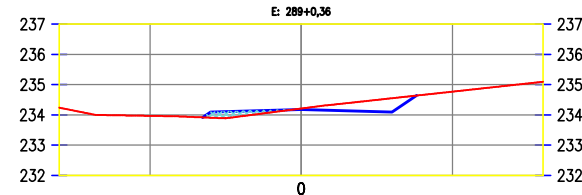
COTAS TN	232,10	232,76	233,13	232,92	0	232,78	233,23	233,60	233,78	234,15
COTAS PROJ.				232,88		232,98	232,89	233,36		
COTAS VERM.				-0,00		0,19	-0,34	0,00		



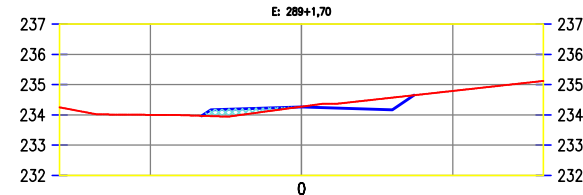
COTAS TN	234,23	233,96	233,94	233,86	0	234,13	234,50	234,71	234,82	235,03
COTAS PROJ.				233,87		234,10	234,01	234,59		
COTAS VERM.				0,00		-0,02	-0,49	0,00		



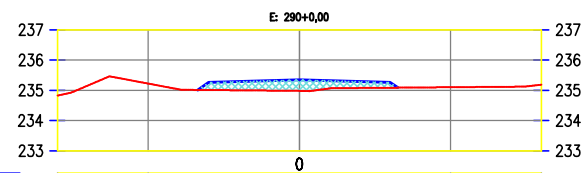
COTAS TN	234,24	233,98	233,96	233,90	0	234,19	234,54	234,76	234,87	235,08
COTAS PROJ.				233,87		234,16	234,07	234,65		
COTAS VERM.				0,00		-0,03	-0,47	0,00		



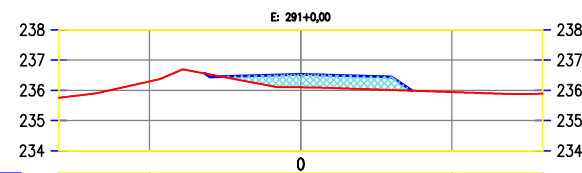
COTAS TN	234,24	233,99	233,97	233,91	0	234,21	234,55	234,77	234,88	235,10
COTAS PROJ.				233,88		234,18	234,09	234,64		
COTAS VERM.				0,00		-0,03	-0,46	0,00		



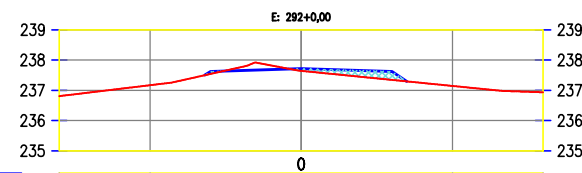
COTAS TN	234,25	234,01	234,00	233,96	0	234,27	234,57	234,79	234,90	235,12
COTAS PROJ.				233,97		234,26	234,17	234,65		
COTAS VERM.				0,00		-0,01	-0,40	0,00		



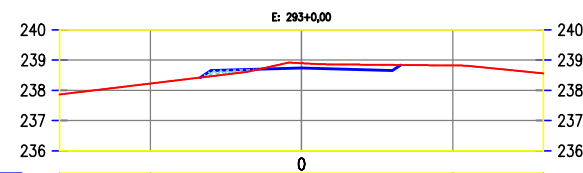
COTAS TN	234,82	235,41	235,22	235,01	0	234,98	235,08	235,10	235,11	235,18
COTAS PROJ.				235,01		235,34	235,05			
COTAS VERM.				0,00		0,37	0,17	0,00		



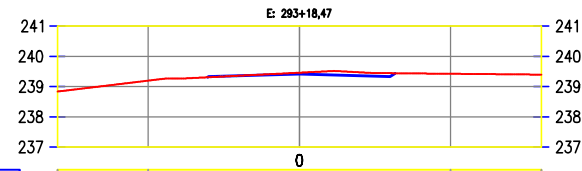
COTAS TN	235,75	236,07	236,29	236,52	0	236,10	236,01	235,94	235,91	235,89
COTAS PROJ.				236,54		236,53	236,44	235,98		
COTAS VERM.				-0,06		0,43	0,43	0,00		



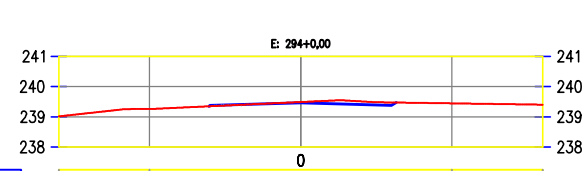
COTAS TN	236,81	237,05	237,17	237,54	0	237,64	237,34	237,14	237,04	236,93
COTAS PROJ.				237,62		237,71	237,62	237,29		
COTAS VERM.				0,00		0,07	0,28	0,00		



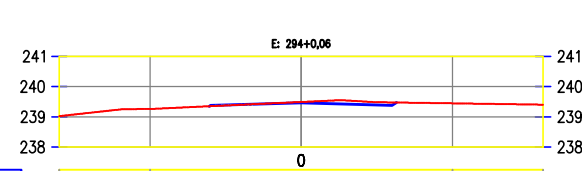
COTAS TN	237,86	238,10	238,22	238,46	0	238,89	238,84	238,82	238,76	238,56
COTAS PROJ.				238,66		238,74	238,65	238,82		
COTAS VERM.				0,00		-0,15	-0,19	0,00		



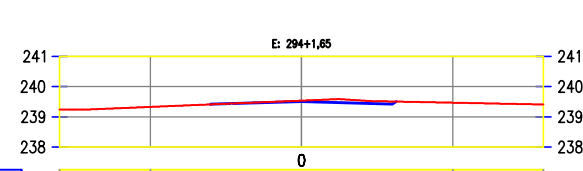
COTAS TN	238,84	239,08	239,20	239,31	0	239,46	239,44	239,42	239,41	239,40
COTAS PROJ.				239,33		239,42	239,33			
COTAS VERM.				0,00		-0,04	-0,01	0,00		




COTAS TN	239,01	239,23	239,26	239,35	0	239,49	239,47	239,45	239,43	239,40
COTAS PROJ.				239,38		239,46	239,37			
COTAS VERM.				0,00		-0,03	-0,00	0,00		



COTAS TN	239,02	239,24	239,26	239,35	0	239,49	239,48	239,45	239,43	239,40
COTAS PROJ.				239,38		239,46	239,37			
COTAS VERM.				0,00		-0,03	-0,00	0,00		



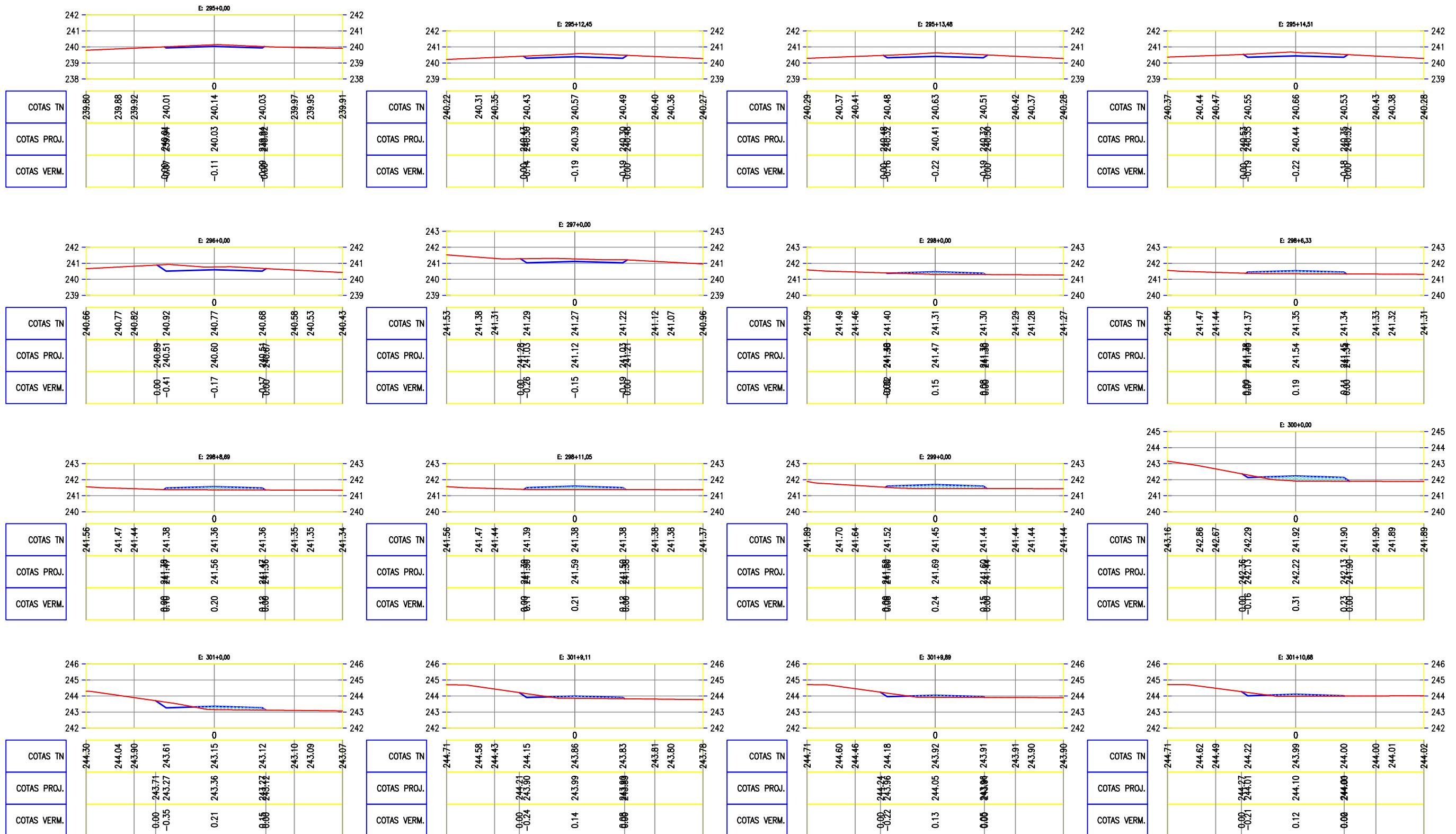
COTAS TN	239,24	239,29	239,33	239,41	0	239,53	239,51	239,47	239,45	239,41
COTAS PROJ.				239,42		239,51	239,48			
COTAS VERM.				0,00		-0,03	-0,00	0,00		


 Jarbas Riccioppo S. Júnior
 Engº Civil - Fiscal
 RNP - 100814100-3



PREFEITURA MUNICIPAL DE MILHÃ
 RECUPERAÇÃO DE ESTRADAS VICINAIS NO MUNICÍPIO DE MILHÃ / CE
 TRECHO: BR 226 - MONTE GRAVE.
TERRAPLANAGEM
 PROJETA: JARBAS R. S. JUNIOR - ENGº CIVIL - RNP: 100814100-3.
 ARQUIVO: BR 226 A MONTE GRAVE_R1.DWG


PRANCHA:
33 / 62
 ESCALA:
 1/250





 Jarbas Accioppo S. Júnior
 Engº Civil - Fiscal
 RNP-100814100-3



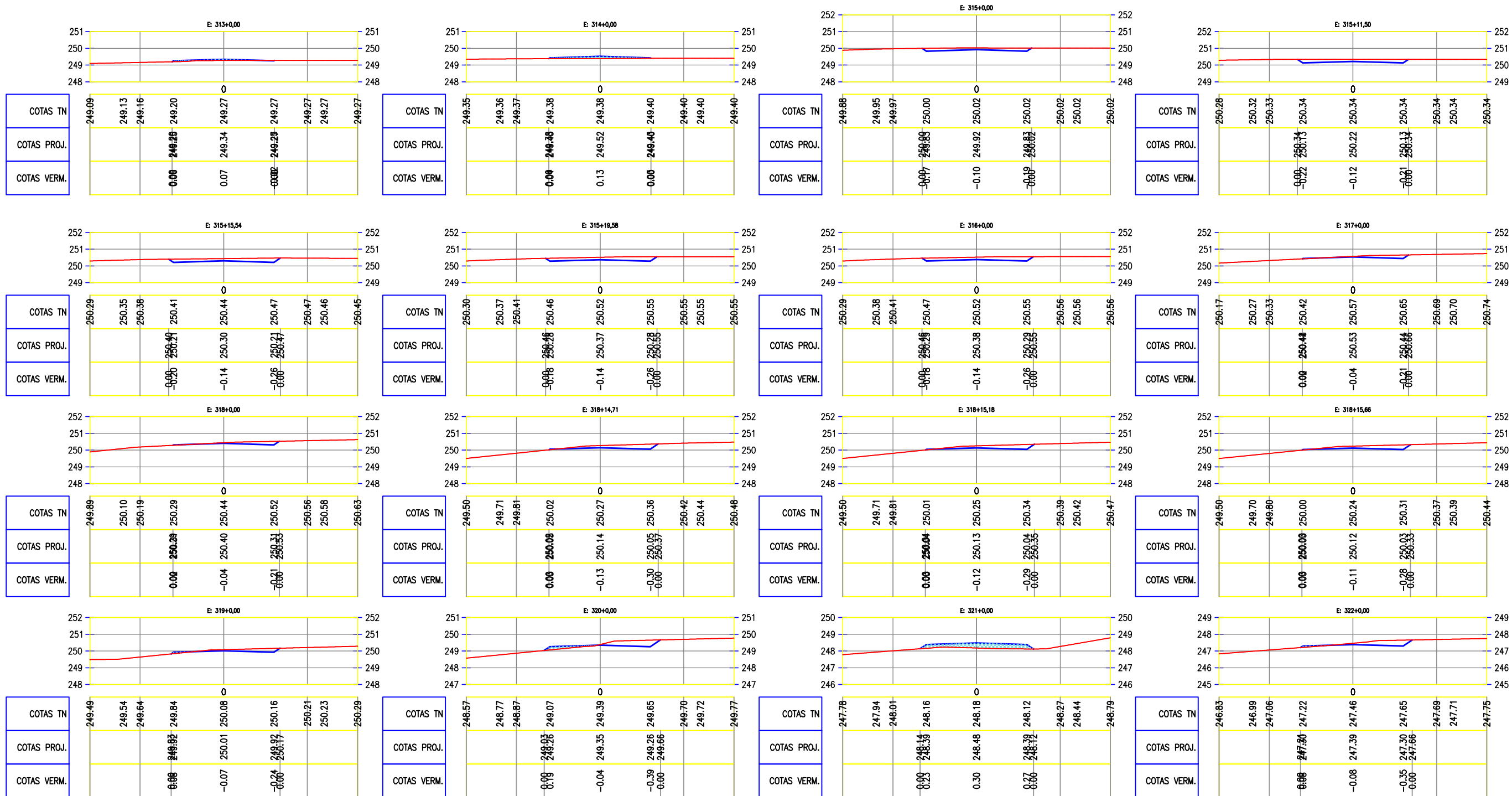
PREFEITURA MUNICIPAL DE MILHÃ RECUPERAÇÃO DE ESTRADAS VICINAIS NO MUNICÍPIO DE MILHÃ / CE TRECHO: BR 226 - MONTE GRAVE.		PRANCHA: 34 / 62
TERRAPLANAGEM		
PROJETISTA:	JARBAS R. S. JUNIOR - ENGº CIVIL - RNP: 100814100-3.	ESCALA: 1/250
ARQUIVO:	BR 226 A MONTE GRAVE_R1.DWG	





 Jarbas Ricardo S. Júnior
 Engº Civil - Fiscal
 RNP-100814100-3



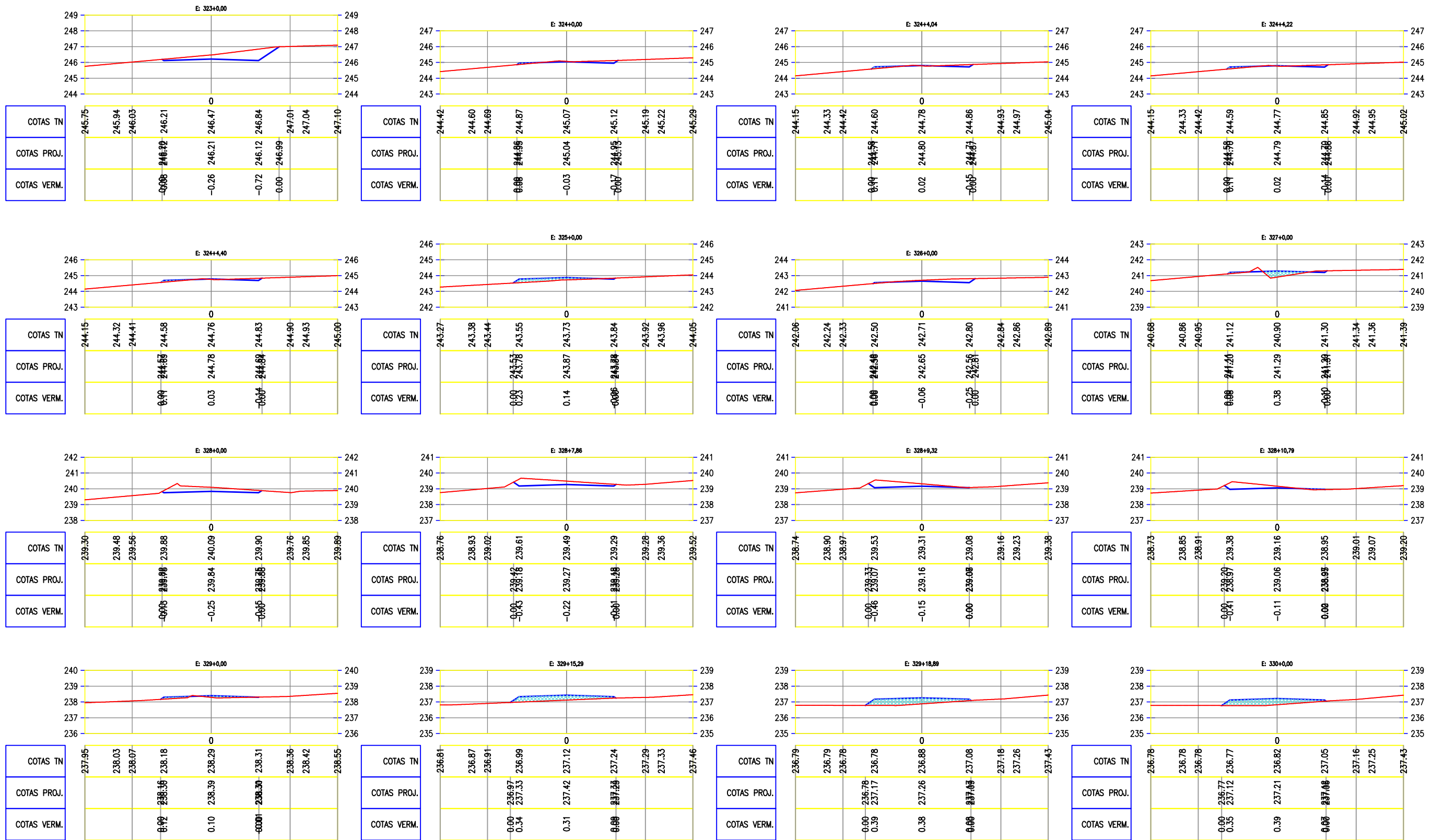
PREFEITURA MUNICIPAL DE MILHÃ RECUPERAÇÃO DE ESTRADAS VICINAIS NO MUNICÍPIO DE MILHÃ / CE TRECHO: BR 226 - MONTE GRAVE.		PRANCHA: 35 / 62
TERRAPLANAGEM		
PROJETISTA:	JARBAS R. S. JUNIOR - ENGº CIVIL - RNP: 100814100-3.	ESCALA: 1/250
ARQUIVO:	BR 226 A MONTE GRAVE_R1.DWG	





 Jarbas R. S. Júnior
 Engº Civil - Fiscal
 RNP - 100814100-3



PREFEITURA MUNICIPAL DE MILHÃ RECUPERAÇÃO DE ESTRADAS VICINAIS NO MUNICÍPIO DE MILHÃ / CE TRECHO: BR 226 - MONTE GRAVE.		PRANCHA: 36 / 62
TERRAPLANAGEM		
PROJETISTA:	JARBAS R. S. JUNIOR - ENGº CIVIL - RNP: 100814100-3.	ESCALA: 1/250
ARQUIVO:	BR 226 A MONTE GRAVE_R1.DWG	





Jarbas Accioppo S. Júnior
 Engº Civil - Fiscal
 RNP - 100814100-3



PREFEITURA MUNICIPAL DE MILHÃ
 RECUPERAÇÃO DE ESTRADAS VICINAIS NO MUNICÍPIO DE MILHÃ / CE
 TRECHO: BR 226 - MONTE GRAVE.
TERRAPLANAGEM

PROJETISTA: JARBAS R. S. JUNIOR - ENGº CIVIL - RNP: 100814100-3.
 ARQUIVO: BR 226 A MONTE GRAVE_R1.DWG


PRANCHA:
37 / 62
 ESCALA:
 1/250





 Jarbas Rocco S. Júnior
 Engº Civil - Fiscal
 RNP-100814100-3



PREFEITURA MUNICIPAL DE MILHÃ RECUPERAÇÃO DE ESTRADAS VICINAIS NO MUNICÍPIO DE MILHÃ / CE TRECHO: BR 226 - MONTE GRAVE.		PRANCHA: 38 / 62
TERRAPLANAGEM		
PROJETISTA:	JARBAS R. S. JUNIOR - ENGº CIVIL - RNP: 100814100-3.	ESCALA: 1/250
ARQUIVO:	BR 226 A MONTE GRAVE_R1.DWG	





 Jarbas Rocco S. Júnior
 Engº Civil - Fiscal
 RNP - 100814100-3




PREFEITURA MUNICIPAL DE MILHÃ
 RECUPERAÇÃO DE ESTRADAS VICINAIS NO MUNICÍPIO DE MILHÃ / CE
TRECHO: BR 226 - MONTE GRAVE.
TERRAPLANAGEM

PROJETISTA: JARBAS R. S. JUNIOR - ENGº CIVIL - RNP: 100814100-3.
 ARQUIVO: BR 226 A MONTE GRAVE_R1.DWG

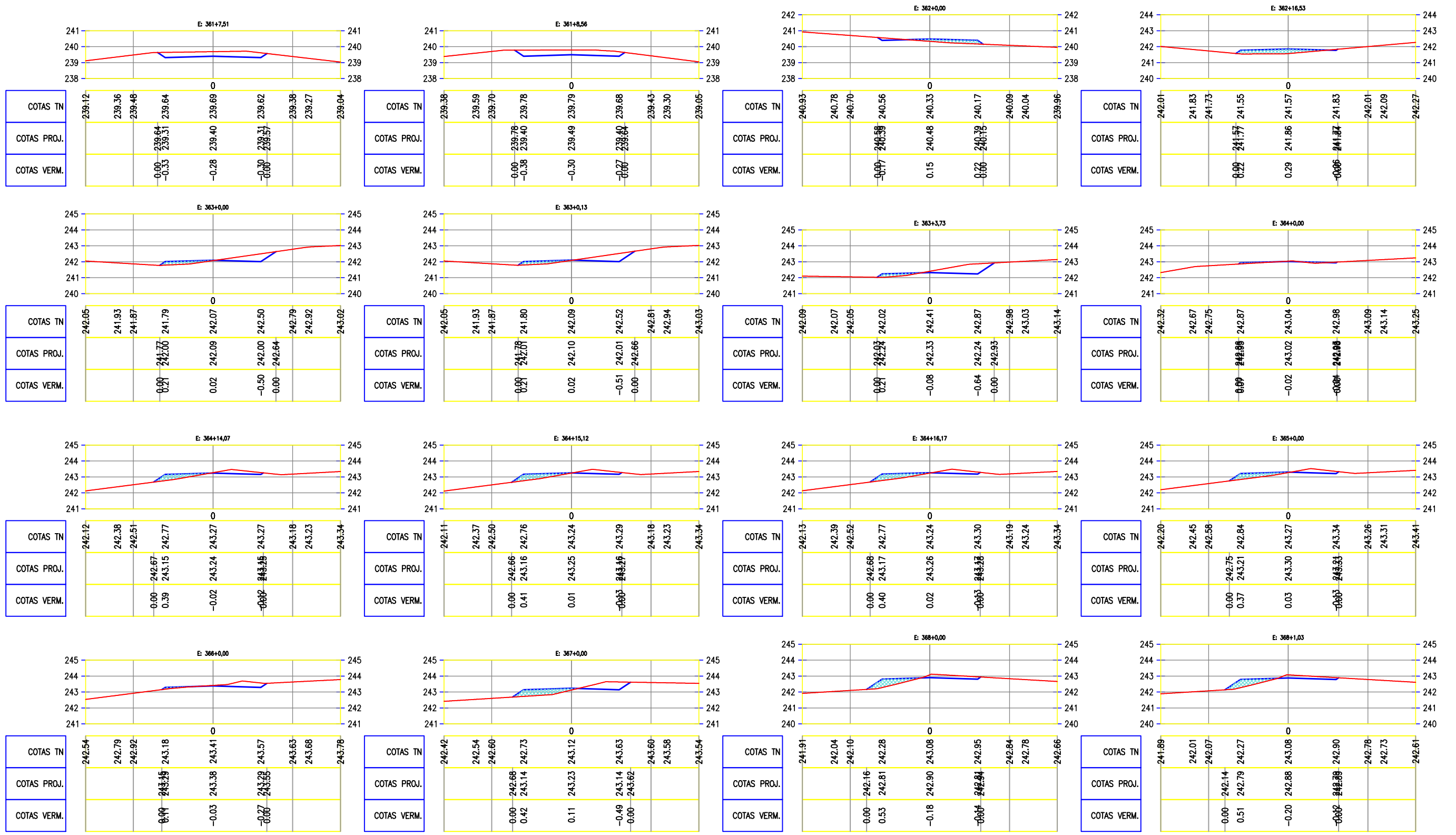
PRANCHA:
39 / 62
 ESCALA:
 1/250





 Jarbas Accioppo S. Junior
 Engº Civil - Fiscal
 RNP-100814100-3



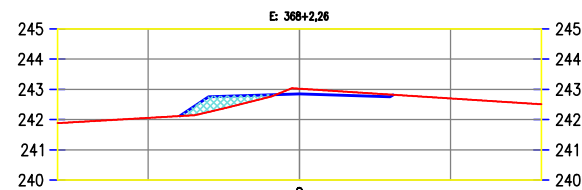
PREFEITURA MUNICIPAL DE MILHÃ RECUPERAÇÃO DE ESTRADAS VICINAIS NO MUNICÍPIO DE MILHÃ / CE TRECHO: BR 226 - MONTE GRAVE.		PRANCHA: 40 / 62
TERRAPLANAGEM		
PROJETISTA:	JARBAS R. S. JUNIOR - ENGº CIVIL - RNP: 100814100-3.	ESCALA: 1/250
ARQUIVO:	BR 226 A MONTE GRAVE_R1.DWG	



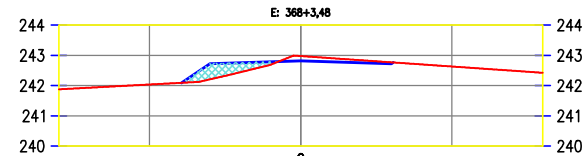

 Jarbas Riccardo S. Júnior
 Engº Civil - Fiscal
 RNP - 100814100-3



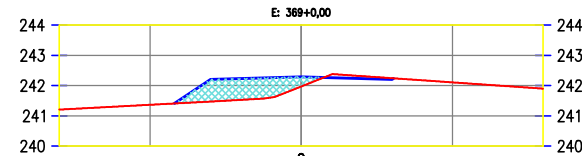
PREFEITURA MUNICIPAL DE MILHÃ RECUPERAÇÃO DE ESTRADAS VICINAIS NO MUNICÍPIO DE MILHÃ / CE TRECHO: BR 226 - MONTE GRAVE.		PRANCHA: 41 / 62
TERRAPLANAGEM		
PROJETISTA:	JARBAS R. S. JUNIOR - ENGº CIVIL - RNP: 100814100-3.	ESCALA: 1/250
ARQUIVO:	BR 226 A MONTE GRAVE_R1.DWG	



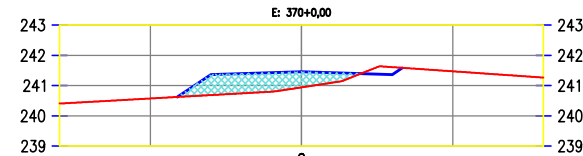
COTAS TN	241,88	242,00	242,06	0	242,85	243,02	242,83	242,70	242,64	242,51
COTAS PROJ.			242,12	242,76	242,85	243,02	242,83	242,70	242,64	242,51
COTAS VERM.			0,00	0,50	-0,18	-0,00	-0,00	-0,00	-0,00	-0,00



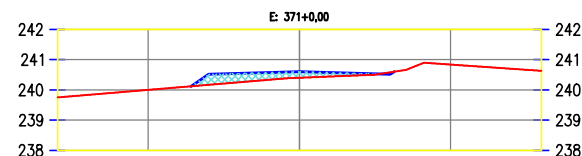
COTAS TN	241,88	241,98	242,04	0	242,82	242,98	242,77	242,63	242,56	242,42
COTAS PROJ.			242,09	242,73	242,82	242,98	242,77	242,63	242,56	242,42
COTAS VERM.			0,00	0,52	-0,16	-0,00	-0,00	-0,00	-0,00	-0,00



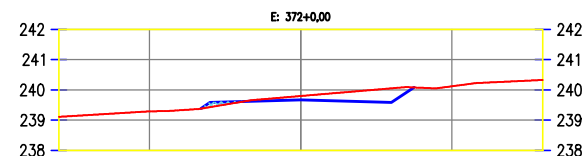
COTAS TN	241,21	241,31	241,37	0	242,29	241,97	242,25	242,11	242,04	241,90
COTAS PROJ.			241,41	242,20	242,29	241,97	242,25	242,11	242,04	241,90
COTAS VERM.			0,00	0,75	0,32	-0,00	-0,00	-0,00	-0,00	-0,00



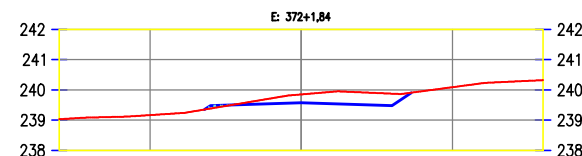
COTAS TN	240,41	240,52	240,57	0	240,94	241,61	241,47	241,40	241,27
COTAS PROJ.			240,62	241,37	241,46	241,61	241,47	241,40	241,27
COTAS VERM.			0,00	0,68	0,51	-0,00	-0,00	-0,00	-0,00



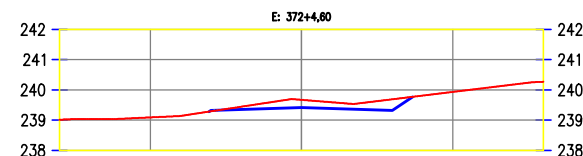
COTAS TN	239,75	239,92	240,00	0	240,60	240,58	240,84	240,77	240,63
COTAS PROJ.			240,12	240,51	240,60	240,58	240,84	240,77	240,63
COTAS VERM.			0,00	0,34	0,20	-0,00	-0,00	-0,00	-0,00



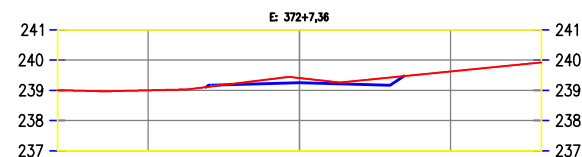
COTAS TN	239,11	239,23	239,29	0	239,80	240,05	240,12	240,24	240,33
COTAS PROJ.			239,38	239,43	239,67	240,05	240,12	240,24	240,33
COTAS VERM.			0,00	0,19	-0,12	-0,47	-0,00	-0,00	-0,00



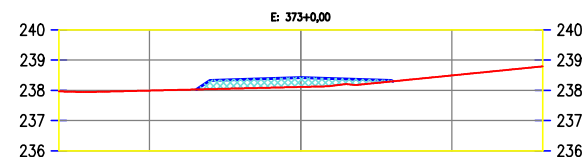
COTAS TN	239,05	239,11	239,17	0	239,85	239,88	240,09	240,22	240,32
COTAS PROJ.			239,16	239,39	239,57	239,88	240,09	240,22	240,32
COTAS VERM.			0,00	0,08	-0,28	-0,39	0,00	0,00	0,00



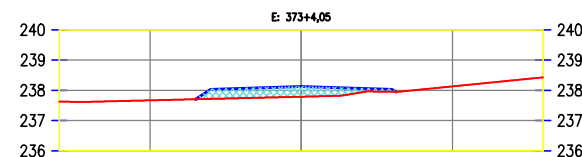
COTAS TN	239,01	239,05	239,09	0	239,67	239,69	239,93	240,06	240,27
COTAS PROJ.			239,08	239,29	239,42	239,69	239,93	240,06	240,27
COTAS VERM.			0,00	0,00	-0,26	-0,36	0,00	0,00	0,00



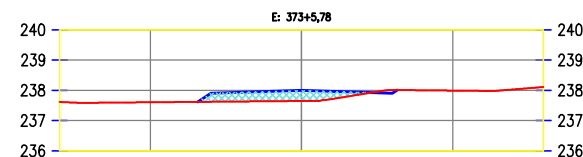
COTAS TN	238,99	238,97	239,00	0	239,40	239,42	239,62	239,72	239,92
COTAS PROJ.			239,10	239,12	239,25	239,42	239,62	239,72	239,92
COTAS VERM.			0,00	0,00	-0,15	-0,26	-0,00	-0,00	-0,00



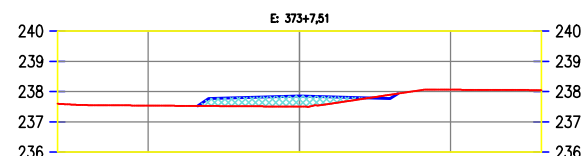
COTAS TN	237,96	237,97	237,99	0	238,11	238,29	238,49	238,59	238,79
COTAS PROJ.			238,07	238,04	238,42	238,29	238,49	238,59	238,79
COTAS VERM.			0,00	0,29	0,31	-0,00	-0,00	-0,00	-0,00



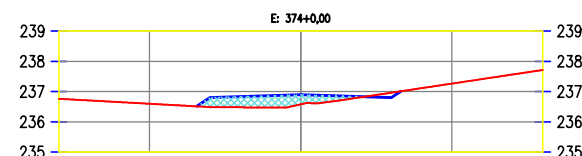
COTAS TN	237,65	237,64	237,67	0	237,79	237,95	238,13	238,23	238,43
COTAS PROJ.			237,70	237,71	238,12	237,95	238,13	238,23	238,43
COTAS VERM.			0,00	0,32	0,34	0,00	0,00	0,00	0,00



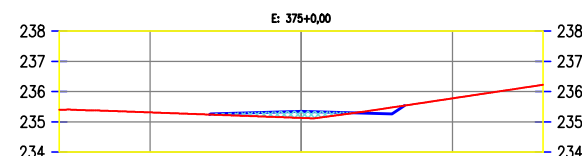
COTAS TN	237,61	237,59	237,60	0	237,64	238,01	237,99	237,98	238,11
COTAS PROJ.			237,62	237,62	237,99	238,01	237,99	237,98	238,11
COTAS VERM.			0,00	0,00	0,35	-0,00	-0,00	-0,00	-0,00



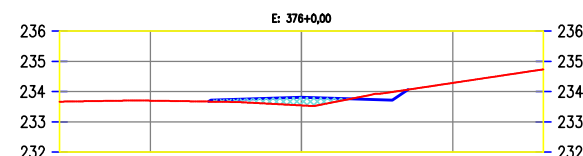
COTAS TN	237,60	237,54	237,54	0	237,50	237,89	238,06	238,06	238,05
COTAS PROJ.			237,57	237,52	237,86	237,89	238,06	238,06	238,05
COTAS VERM.			0,00	0,00	0,36	-0,13	-0,00	-0,00	-0,00




COTAS TN	236,76	236,65	236,60	0	236,58	236,96	237,26	237,41	237,71
COTAS PROJ.			236,61	236,49	236,89	236,96	237,26	237,41	237,71
COTAS VERM.			0,00	0,32	0,31	-0,16	-0,00	-0,00	-0,00



COTAS TN	235,40	235,35	235,31	0	235,24	235,47	235,77	235,92	236,22
COTAS PROJ.			235,28	235,24	235,35	235,47	235,77	235,92	236,22
COTAS VERM.			0,00	0,00	0,22	-0,21	-0,00	-0,00	-0,00

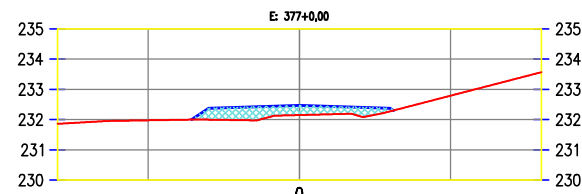


COTAS TN	233,67	233,70	233,70	0	233,54	233,99	234,29	234,44	234,74
COTAS PROJ.			233,67	233,67	233,81	233,99	234,29	234,44	234,74
COTAS VERM.			0,00	0,00	0,27	-0,27	-0,00	-0,00	-0,00

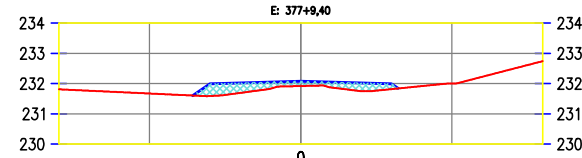

 Jarbas R. S. Junior
 Engº Civil - Fiscal
 RNP - 400814100-3



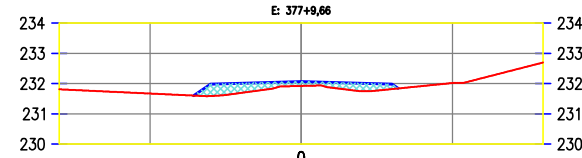
PREFEITURA MUNICIPAL DE MILHÃ		PRANCHA:
RECUPERAÇÃO DE ESTRADAS VICINAIS NO MUNICÍPIO DE MILHÃ / CE		
TRECHO: BR 226 - MONTE GRAVE.		42 / 62
TERRAPLANAGEM		
PROJETISTA:	JARBAS R. S. JUNIOR - ENGº CIVIL - RNP: 100814100-3.	ESCALA:
ARQUIVO:	BR 226 A MONTE GRAVE_R1.DWG	



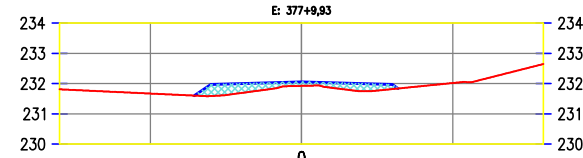
COTAS TN	231.87	231.96	231.98	232.00	232.00	232.15	232.27	232.79	233.05	233.57
COTAS PROJ.				232.00	232.38	232.47	232.88	232.79	233.05	233.57
COTAS VERM.				0.00	0.38	0.32	0.00	0.00	0.00	0.00



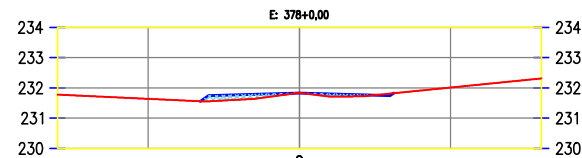
COTAS TN	231.81	231.72	231.67	231.59	231.59	232.08	231.92	232.01	232.23	232.74
COTAS PROJ.				231.61	231.99	232.08	231.89	232.01	232.23	232.74
COTAS VERM.				0.00	0.40	0.16	0.00	0.00	0.00	0.00



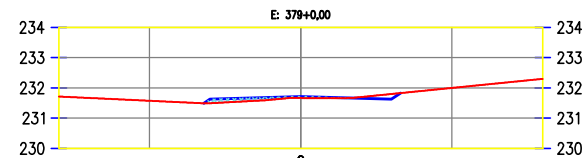
COTAS TN	231.81	231.72	231.67	231.59	231.59	232.07	231.92	232.02	232.19	232.70
COTAS PROJ.				231.60	231.98	232.07	231.88	232.02	232.19	232.70
COTAS VERM.				0.00	0.39	0.15	0.00	0.00	0.00	0.00



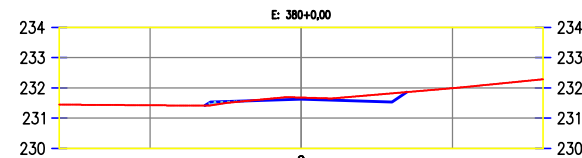
COTAS TN	231.81	231.72	231.67	231.59	231.59	232.06	231.92	232.02	232.14	232.65
COTAS PROJ.				231.60	231.97	232.06	231.87	232.02	232.14	232.65
COTAS VERM.				0.00	0.38	0.14	0.00	0.00	0.00	0.00



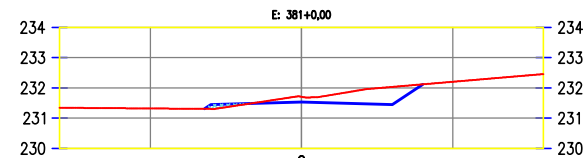
COTAS TN	231.78	231.69	231.64	231.56	231.56	231.83	231.84	231.81	232.01	232.11	232.31
COTAS PROJ.				231.56	231.94	231.83	231.84	231.81	232.01	232.11	232.31
COTAS VERM.				0.00	-0.08	-0.01	0.00	-0.00	0.00	0.00	0.00



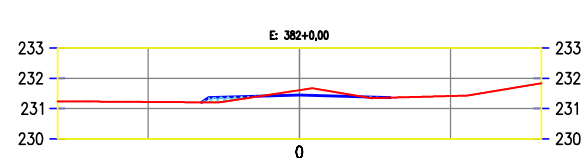
COTAS TN	231.72	231.62	231.58	231.49	231.49	231.72	231.67	231.80	232.00	232.10	232.30
COTAS PROJ.				231.49	231.89	231.72	231.63	231.80	232.00	232.10	232.30
COTAS VERM.				0.00	-0.09	0.05	-0.07	0.00	0.00	0.00	0.00



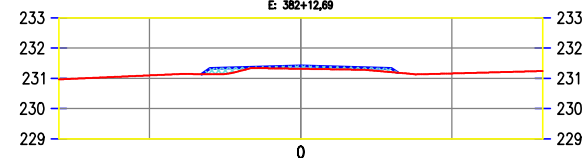
COTAS TN	231.45	231.43	231.43	231.42	231.42	231.63	231.68	231.99	232.09	232.29
COTAS PROJ.				231.42	231.84	231.63	231.54	231.86	232.09	232.29
COTAS VERM.				0.00	-0.00	-0.05	-0.28	0.00	0.00	0.00



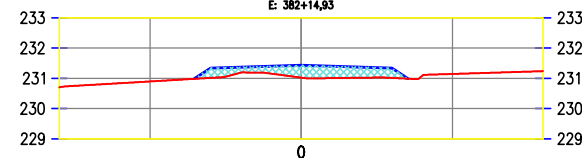
COTAS TN	231.34	231.33	231.32	231.31	231.31	231.54	231.71	232.03	232.20	232.29	232.46
COTAS PROJ.				231.31	231.71	231.54	231.45	232.03	232.20	232.29	232.46
COTAS VERM.				0.00	-0.00	-0.17	-0.59	0.00	0.00	0.00	0.00



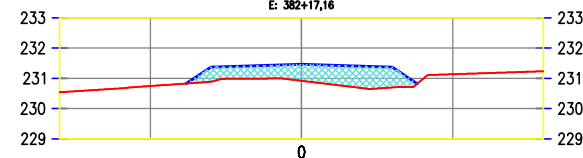
COTAS TN	231.24	231.22	231.22	231.20	231.20	231.45	231.61	231.36	231.41	231.50	231.83
COTAS PROJ.				231.20	231.58	231.45	231.36	231.36	231.41	231.50	231.83
COTAS VERM.				0.00	-0.00	-0.16	0.00	0.00	0.00	0.00	0.00



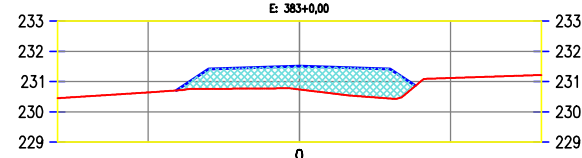
COTAS TN	230.96	231.05	231.09	231.13	231.13	231.41	231.31	231.20	231.16	231.19	231.24
COTAS PROJ.				231.13	231.52	231.41	231.31	231.20	231.16	231.19	231.24
COTAS VERM.				0.00	0.00	0.10	0.00	0.00	0.00	0.00	0.00



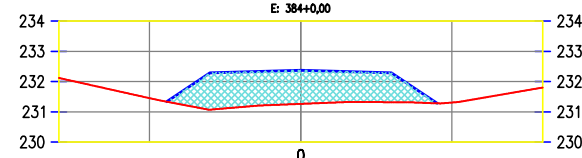
COTAS TN	230.70	230.84	230.89	231.01	231.01	231.43	231.02	231.01	231.14	231.17	231.23
COTAS PROJ.				230.98	231.34	231.43	231.34	231.01	231.14	231.17	231.23
COTAS VERM.				0.00	0.33	0.41	0.33	0.00	0.00	0.00	0.00



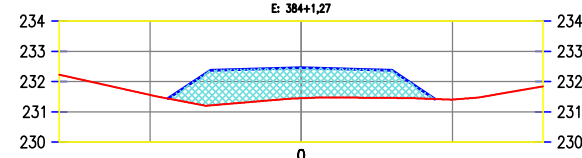
COTAS TN	230.54	230.66	230.74	230.88	230.88	231.46	230.92	230.70	231.13	231.17	231.23
COTAS PROJ.				230.83	231.37	231.46	231.37	230.70	231.13	231.17	231.23
COTAS VERM.				0.00	0.48	0.54	0.67	0.00	0.00	0.00	0.00



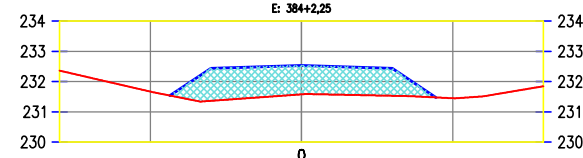
COTAS TN	230.45	230.58	230.64	230.76	230.76	231.51	230.74	230.44	231.12	231.15	231.22
COTAS PROJ.				230.71	231.42	231.51	230.86	230.44	231.12	231.15	231.22
COTAS VERM.				0.00	0.66	0.77	0.98	0.00	0.00	0.00	0.00




COTAS TN	232.12	231.67	231.45	231.07	231.07	232.38	231.26	231.32	231.31	231.46	231.80
COTAS PROJ.				231.33	232.29	232.38	231.26	231.32	231.31	231.46	231.80
COTAS VERM.				0.00	1.22	1.11	0.97	0.00	0.00	0.00	0.00



COTAS TN	232.23	231.78	231.56	231.21	231.21	232.46	231.45	231.46	231.40	231.50	231.84
COTAS PROJ.				231.44	232.37	232.46	231.42	231.46	231.40	231.50	231.84
COTAS VERM.				0.00	1.16	1.01	0.91	0.00	0.00	0.00	0.00



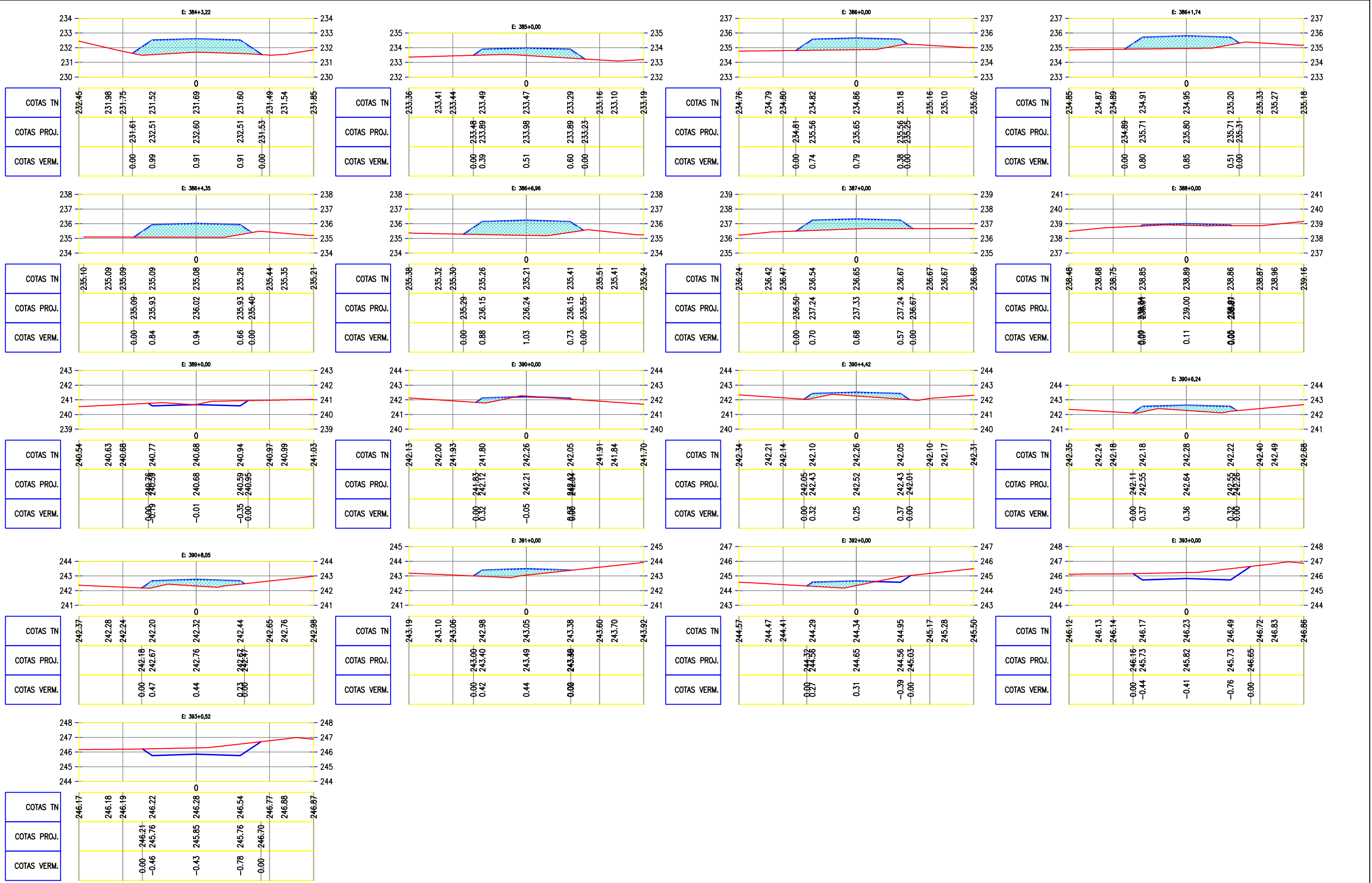
COTAS TN	232.36	231.90	231.67	231.36	231.36	232.53	231.58	231.53	231.45	231.51	231.85
COTAS PROJ.				231.54	232.44	232.53	231.48	231.53	231.45	231.51	231.85
COTAS VERM.				0.00	1.08	0.95	0.91	0.00	0.00	0.00	0.00



 Jarbas R. S. Junior
 Engº Civil - Fiscal
 RNP-100814100-3



PREFEITURA MUNICIPAL DE MILHÃ	
RECUPERAÇÃO DE ESTRADAS VICINAIS NO MUNICÍPIO DE MILHÃ / CE	
TRECHO: BR 226 - MONTE GRAVE.	
TERRAPLANAGEM	
PROJETISTA:	JARBAS R. S. JUNIOR - ENGº CIVIL - RNP: 100814100-3.
ARQUIVO:	BR 226 A MONTE GRAVE_R1.DWG

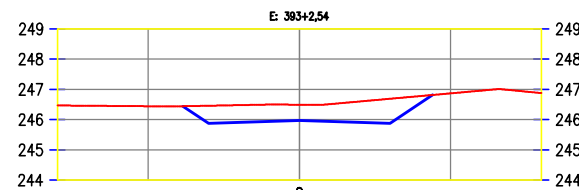
PRANCHA:
43 / 62
 ESCALA:
 1/250



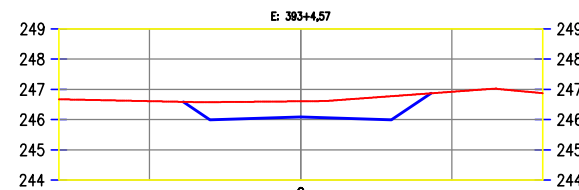

 Jarbas Riccioppo S. Júnior
 Engº Civil - Fiscal
 RNP - 100814100-3



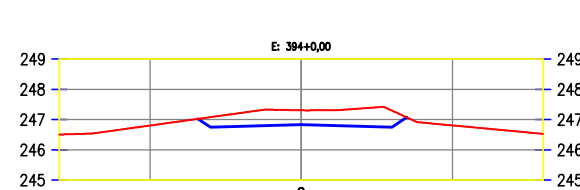
PREFEITURA MUNICIPAL DE MILHÃ RECUPERAÇÃO DE ESTRADAS VICINAIS NO MUNICÍPIO DE MILHÃ / CE TRECHO: BR 226 - MONTE GRAVE.		PRANCHA: 44 / 62
TERRAPLANAGEM		
PROJETISTA:	JARBAS R. S. JUNIOR - ENGº CIVIL - RNP: 100814100-3.	ESCALA: 1/250
ARQUIVO:	BR 226 A MONTE GRAVE_R1.DWG	



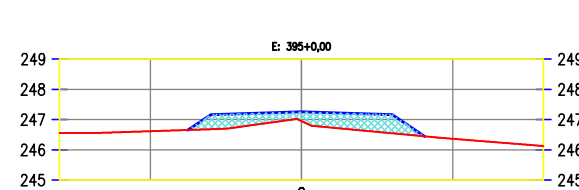
COTAS TN	246.47	246.45	246.44	0	246.49	246.69	246.87	246.88
COTAS PROJ.			246.44		245.97	245.88	246.82	
COTAS VERM.			0.00	-0.58	-0.53	-0.81	0.00	



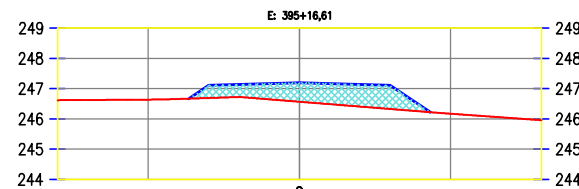
COTAS TN	246.67	246.63	246.61	0	246.61	246.77	246.92	246.87
COTAS PROJ.			246.59		246.00	246.00	246.87	
COTAS VERM.			0.00	-0.58	-0.52	-0.78	0.00	



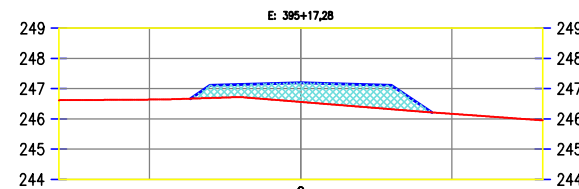
COTAS TN	246.51	246.67	246.80	0	247.31	247.30	246.81	246.72
COTAS PROJ.			247.08		246.84	246.75	247.07	
COTAS VERM.			0.00	-0.33	-0.47	-0.55	0.00	



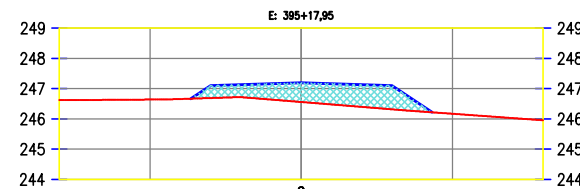
COTAS TN	246.55	246.58	246.62	0	246.95	246.55	246.37	246.29
COTAS PROJ.			246.66		247.25	247.16	246.45	
COTAS VERM.			0.00	0.48	0.30	0.61	0.00	



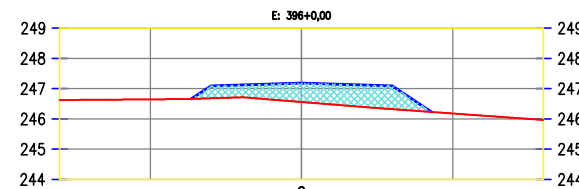
COTAS TN	246.62	246.63	246.64	0	246.57	246.33	246.17	246.10
COTAS PROJ.			246.67		247.20	247.11	246.22	
COTAS VERM.			0.00	0.42	0.63	0.78	0.00	



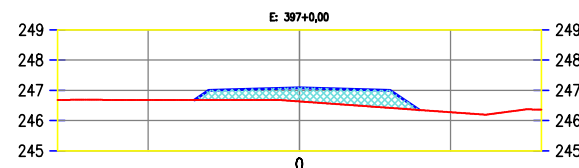
COTAS TN	246.62	246.63	246.64	0	246.56	246.32	246.17	246.10
COTAS PROJ.			246.67		247.20	247.11	246.22	
COTAS VERM.			0.00	0.41	0.63	0.79	0.00	



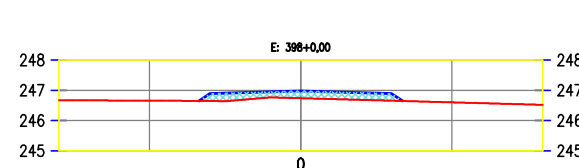
COTAS TN	246.62	246.63	246.64	0	246.56	246.32	246.17	246.10
COTAS PROJ.			246.67		247.19	247.10	246.22	
COTAS VERM.			0.00	0.41	0.63	0.79	0.00	



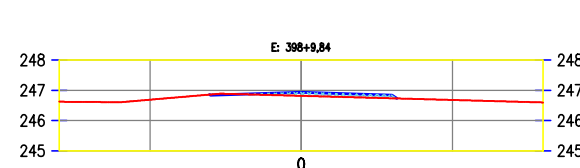
COTAS TN	246.62	246.64	246.65	0	246.56	246.32	246.18	246.11
COTAS PROJ.			246.66		247.18	247.09	246.23	
COTAS VERM.			0.00	0.41	0.62	0.77	0.00	



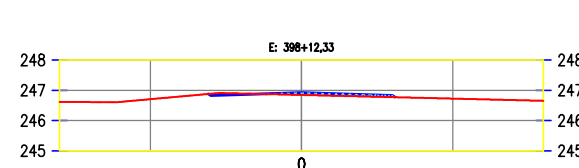
COTAS TN	246.68	246.68	246.68	0	246.63	246.42	246.27	246.20
COTAS PROJ.			246.68		247.08	246.99	246.35	
COTAS VERM.			0.00	0.31	0.45	0.57	0.00	



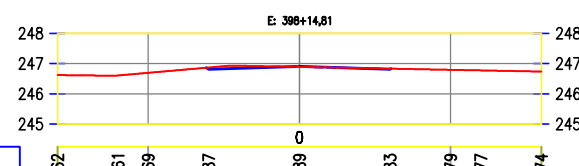
COTAS TN	246.66	246.66	246.66	0	246.74	246.65	246.60	246.57
COTAS PROJ.			246.66		246.98	246.89	246.64	
COTAS VERM.			0.00	0.23	0.24	0.23	0.00	



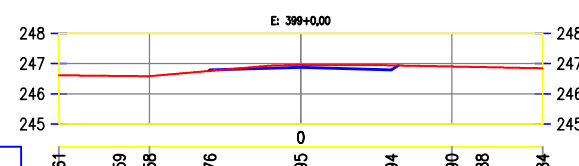
COTAS TN	246.62	246.60	246.69	0	246.82	246.73	246.68	246.65
COTAS PROJ.			246.86		246.93	246.84	246.68	
COTAS VERM.			0.00	0.11	0.11	0.11	0.00	



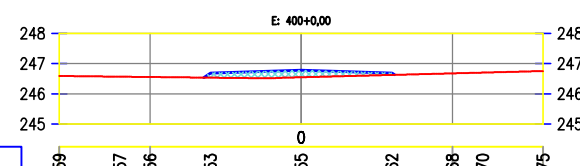
COTAS TN	246.62	246.61	246.70	0	246.84	246.77	246.72	246.70
COTAS PROJ.			246.88		246.92	246.83	246.72	
COTAS VERM.			0.00	0.07	0.07	0.00	0.00	



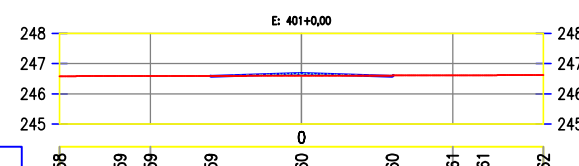
COTAS TN	246.62	246.61	246.69	0	246.89	246.83	246.79	246.77
COTAS PROJ.			246.88		246.90	246.83	246.79	
COTAS VERM.			0.00	0.01	0.01	0.00	0.00	



COTAS TN	246.61	246.59	246.58	0	246.95	246.94	246.90	246.88
COTAS PROJ.			246.76		246.88	246.89	246.88	
COTAS VERM.			0.00	-0.08	-0.08	-0.05	0.00	



COTAS TN	246.59	246.57	246.56	0	246.55	246.62	246.68	246.70
COTAS PROJ.			246.53		246.78	246.89	246.68	
COTAS VERM.			0.00	0.23	0.23	0.00	0.00	




COTAS TN	246.58	246.59	246.59	0	246.60	246.60	246.61	246.62
COTAS PROJ.			246.59		246.67	246.69	246.61	
COTAS VERM.			0.00	0.08	0.08	0.00	0.00	



 Jarbas R. S. Junior
 Engº Civil - Fiscal
 RNP-100814100-3



PREFEITURA MUNICIPAL DE MILHÃ	
RECUPERAÇÃO DE ESTRADAS VICINAIS NO MUNICÍPIO DE MILHÃ / CE	
TRECHO: BR 226 - MONTE GRAVE.	
TERRAPLANAGEM	
PROJETISTA:	JARBAS R. S. JUNIOR - ENGº CIVIL - RNP: 100814100-3.
ARQUIVO:	BR 226 A MONTE GRAVE_R1.DWG


PRANCHA:
45 / 62
 ESCALA:
 1/250





Jarbas R. S. Júnior
 Eng.º Civil - Fiscal
 RNP - 100814100-3



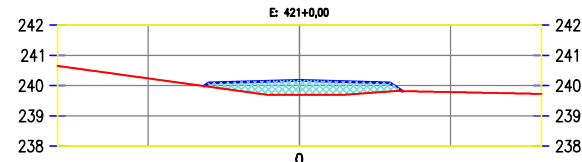
PREFEITURA MUNICIPAL DE MILHÃ RECUPERAÇÃO DE ESTRADAS VICINAIS NO MUNICÍPIO DE MILHÃ / CE TRECHO: BR 226 - MONTE GRAVE.		PRANCHA: 46 / 62
TERRAPLANAGEM		
PROJETISTA:	JARBAS R. S. JUNIOR - ENG.º CIVIL - RNP: 100814100-3.	ESCALA: 1/250
ARQUIVO:	BR 226 A MONTE GRAVE_R1.DWG	



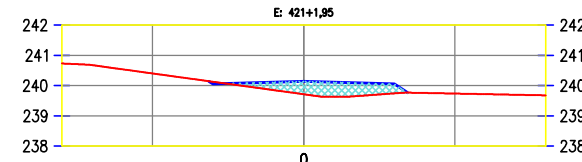

 Jarbas R. S. Junior
 Engº Civil - Fiscal
 RNP-100814100-3



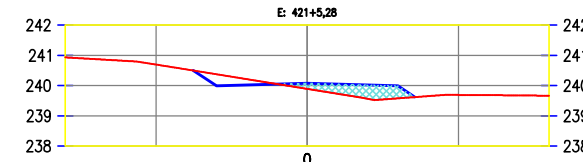
PREFEITURA MUNICIPAL DE MILHÃ RECUPERAÇÃO DE ESTRADAS VICINAIS NO MUNICÍPIO DE MILHÃ / CE TRECHO: BR 226 - MONTE GRAVE.		PRANCHA: 47 / 62
TERRAPLANAGEM		
PROJETISTA:	JARBAS R. S. JUNIOR - ENGº CIVIL - RNP: 100814100-3.	ESCALA: 1/250
ARQUIVO:	BR 226 A MONTE GRAVE_R1.DWG	



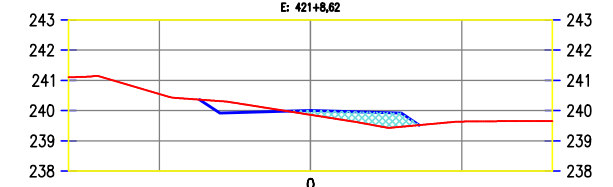
COTAS TN	240.65	240.38	240.24	239.96	0	239.69	239.81	239.79	239.77	239.73
COTAS PROJ.				240.09	240.09	239.82				
COTAS VERM.				0.12	0.48	0.28				



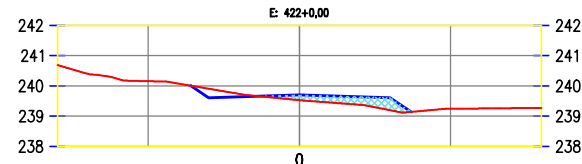
COTAS TN	240.73	240.54	240.40	240.13	0	239.71	239.74	239.74	239.72	239.68
COTAS PROJ.				240.05	240.05	239.77				
COTAS VERM.				0.07	0.43	0.31				



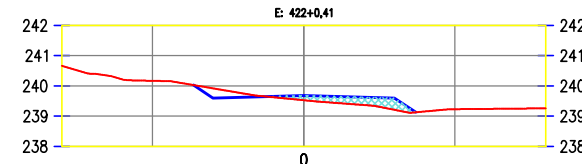
COTAS TN	240.95	240.82	240.70	240.38	0	239.89	239.58	239.69	239.69	239.67
COTAS PROJ.				240.50	240.50	239.62				
COTAS VERM.				0.12	-0.39	0.19				



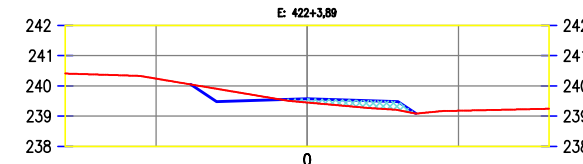
COTAS TN	241.10	240.84	240.55	240.31	0	239.86	239.47	239.64	239.65	239.65
COTAS PROJ.				240.36	240.36	239.52				
COTAS VERM.				0.14	-0.40	0.14				



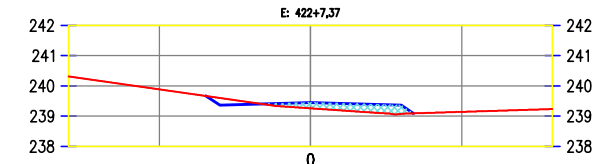
COTAS TN	240.69	240.23	240.16	239.91	0	239.53	239.20	239.24	239.25	239.27
COTAS PROJ.		240.01	239.61	239.91	239.70	239.61	239.14			
COTAS VERM.		0.00	-0.30	0.17	0.41	0.00				



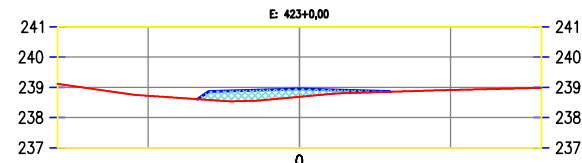
COTAS TN	240.66	240.22	240.17	239.92	0	239.53	239.21	239.23	239.24	239.26
COTAS PROJ.		240.03	239.60	239.92	239.69	239.15				
COTAS VERM.		0.00	-0.32	0.16	0.39	0.00				



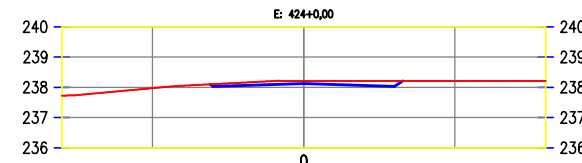
COTAS TN	240.41	240.35	240.24	239.91	0	239.45	239.20	239.18	239.20	239.25
COTAS PROJ.		240.05	239.48	239.91	239.57	239.08				
COTAS VERM.		0.00	-0.42	0.12	0.28	0.00				



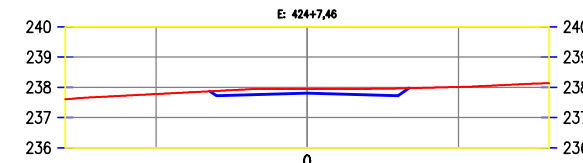
COTAS TN	240.31	240.03	239.89	239.60	0	239.26	239.08	239.14	239.17	239.24
COTAS PROJ.		239.67	239.56	239.60	239.45	239.06				
COTAS VERM.		0.00	-0.24	0.19	0.28	0.00				



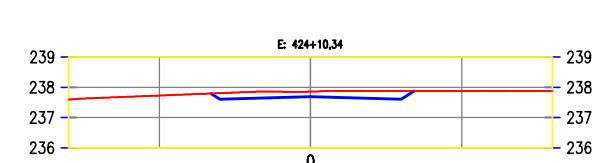
COTAS TN	239.11	238.83	238.72	238.58	0	238.68	238.85	238.91	238.93	238.98
COTAS PROJ.		238.61	238.66	238.58	238.95	238.86				
COTAS VERM.		0.29	0.06	0.26	0.00	0.00				



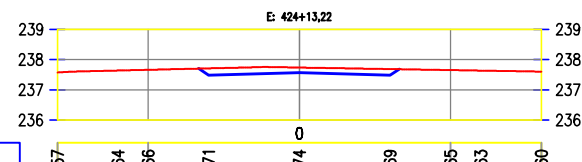
COTAS TN	237.72	237.88	237.97	238.10	0	238.21	238.21	238.21	238.21	238.21
COTAS PROJ.		238.09	238.12	238.21	238.03	238.03				
COTAS VERM.		0.00	-0.09	0.10	0.00	0.00				



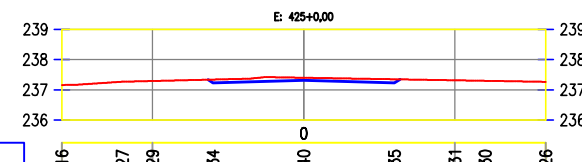
COTAS TN	237.60	237.72	237.78	237.88	0	237.94	237.96	238.01	238.05	238.13
COTAS PROJ.		237.72	237.78	237.88	237.81	237.92				
COTAS VERM.		0.00	0.00	-0.13	0.00	0.00				



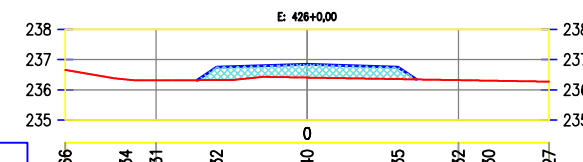
COTAS TN	237.59	237.69	237.73	237.81	0	237.85	237.88	237.88	237.88	237.88
COTAS PROJ.		237.80	237.80	237.81	237.89	237.88				
COTAS VERM.		0.00	-0.16	0.00	0.00	0.00				



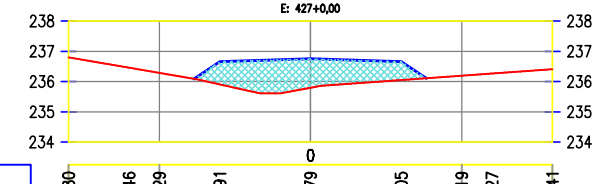
COTAS TN	237.57	237.64	237.66	237.71	0	237.74	237.69	237.65	237.63	237.60
COTAS PROJ.		237.48	237.48	237.71	237.57	237.68				
COTAS VERM.		0.00	-0.17	0.00	0.00	0.00				




COTAS TN	237.16	237.27	237.29	237.34	0	237.40	237.35	237.31	237.30	237.26
COTAS PROJ.		237.22	237.34	237.35	237.31	237.35				
COTAS VERM.		0.00	-0.08	0.00	0.00	0.00				



COTAS TN	236.66	236.34	236.31	236.32	0	236.40	236.35	236.32	236.30	236.27
COTAS PROJ.		236.32	236.32	236.32	236.35	236.34				
COTAS VERM.		0.00	0.43	0.43	0.39	0.00				



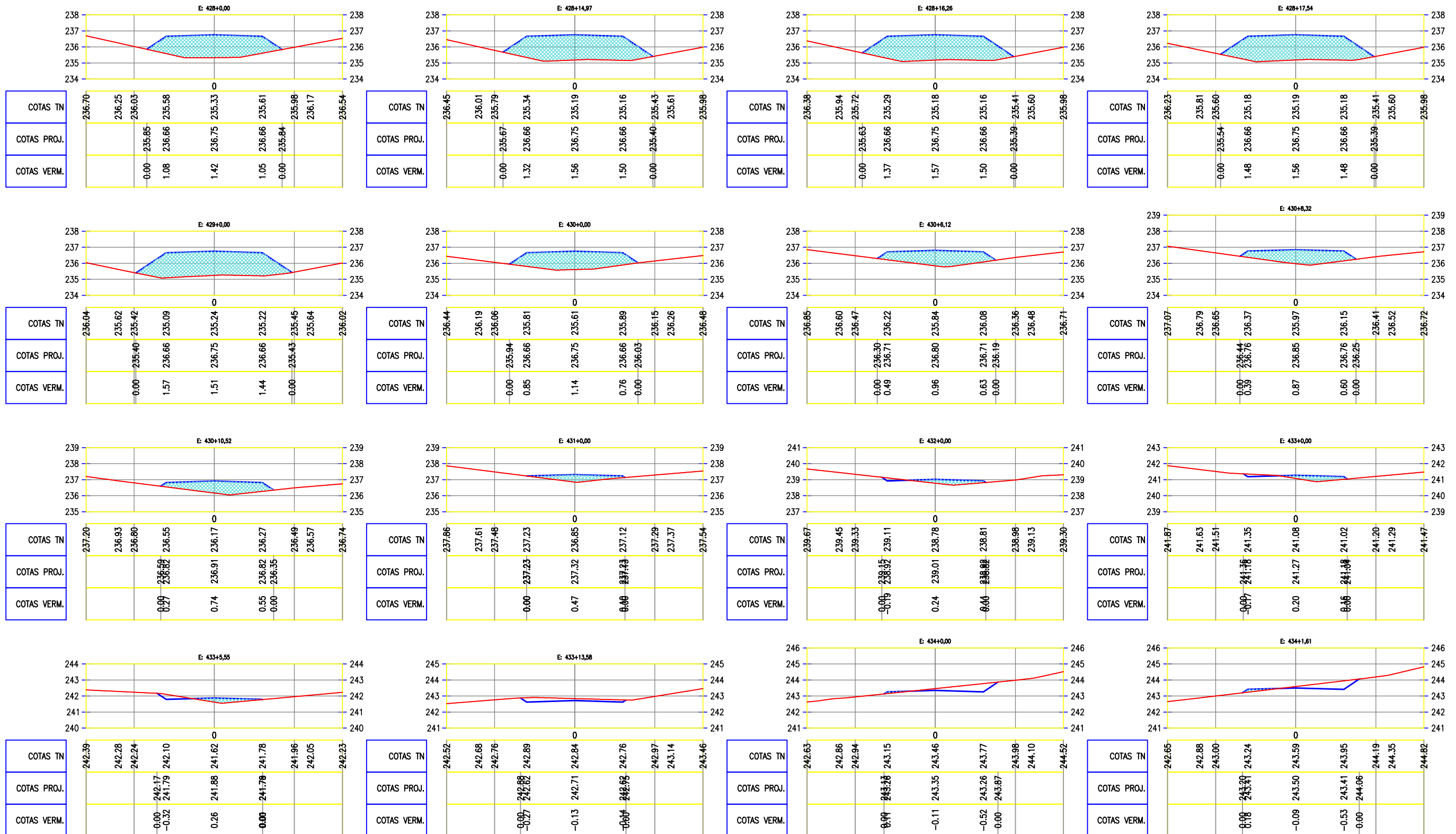
COTAS TN	236.80	236.46	236.29	235.91	0	235.79	236.05	236.19	236.27	236.41
COTAS PROJ.		236.09	236.66	235.91	236.75	236.05				
COTAS VERM.		0.00	0.75	0.95	0.61	0.00				



 Jarbas Riccioppo S. Júnior
 Engº Civil - Fiscal
 RNP-100814100-3



PREFEITURA MUNICIPAL DE MILHÃ	
RECUPERAÇÃO DE ESTRADAS VICINAIS NO MUNICÍPIO DE MILHÃ / CE	
TRECHO: BR 226 - MONTE GRAVE.	
TERRAPLANAGEM	
PROJETISTA:	JARBAS R. S. JUNIOR - ENGº CIVIL - RNP: 100814100-3.
ARQUIVO:	BR 226 A MONTE GRAVE_R1.DWG

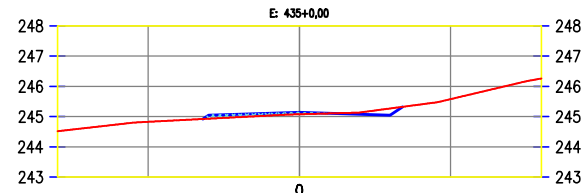
PRANCHA:
48 / 62
 ESCALA:
 1/250



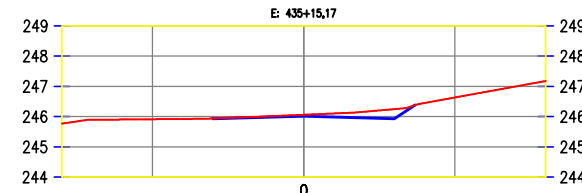

 Jarbas R. S. Junior
 Engº Civil - Fiscal
 RNP-100814100-3



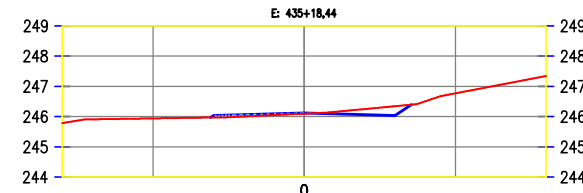
PREFEITURA MUNICIPAL DE MILHÃ RECUPERAÇÃO DE ESTRADAS VICINAIS NO MUNICÍPIO DE MILHÃ / CE TRECHO: BR 226 - MONTE GRAVE.		PRANCHA: 49 / 62
TERRAPLANAGEM		
PROJETISTA:	JARBAS R. S. JUNIOR - ENGº CIVIL - RNP: 100814100-3.	ESCALA: 1/250
ARQUIVO:	BR 226 A MONTE GRAVE_R1.DWG	



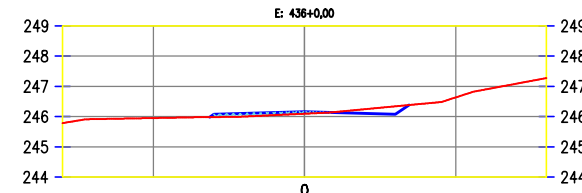
COTAS TN	244,52	244,74	244,83	244,93	0	245,08	245,27	245,58	245,81	246,26
COTAS PROJ.			244,83	244,93		245,14	245,05	245,58		
COTAS VERM.			0,00	0,00		0,06	-0,07	-0,00		



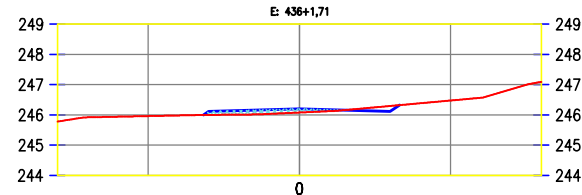
COTAS TN	245,77	245,90	245,91	245,94	0	246,06	246,25	246,63	246,81	247,18
COTAS PROJ.				245,94		246,02	246,25	246,63		
COTAS VERM.				-0,00		-0,05	-0,32	-0,00		



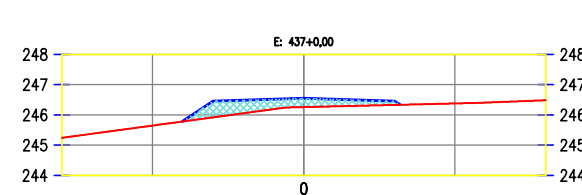
COTAS TN	245,79	245,93	245,94	245,97	0	246,10	246,34	246,77	246,96	247,34
COTAS PROJ.				245,97		246,12	246,34	246,77		
COTAS VERM.				0,00		0,03	-0,31	-0,00		



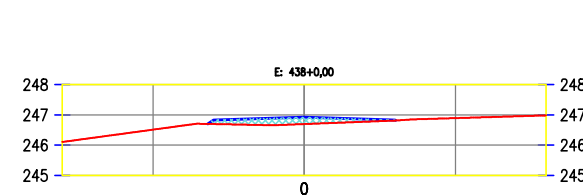
COTAS TN	245,79	245,93	245,95	245,99	0	246,10	246,34	246,64	246,90	247,27
COTAS PROJ.				245,99		246,17	246,34	246,64		
COTAS VERM.				0,00		0,07	-0,26	-0,00		



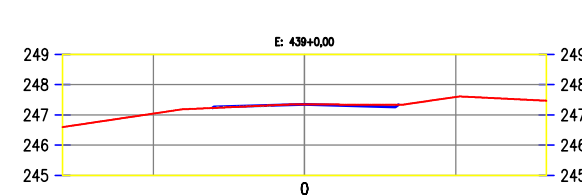
COTAS TN	245,78	245,94	245,96	246,00	0	246,08	246,30	246,48	246,57	247,09
COTAS PROJ.				246,00		246,20	246,31	246,48		
COTAS VERM.				0,00		0,12	-0,18	-0,00		



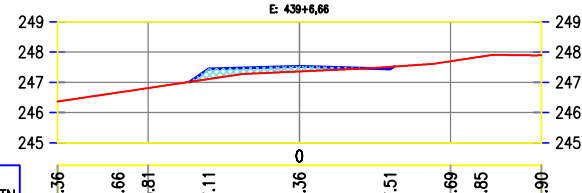
COTAS TN	245,24	245,51	245,65	245,92	0	246,26	246,33	246,38	246,41	246,48
COTAS PROJ.				245,92		246,55	246,33	246,38		
COTAS VERM.				0,00		0,54	0,00	0,00		



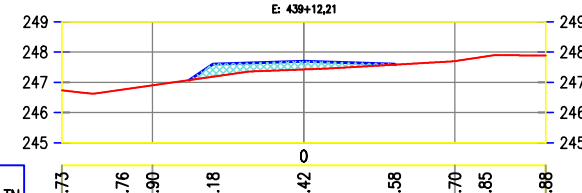
COTAS TN	246,11	246,38	246,51	246,70	0	246,70	246,81	246,89	246,92	246,98
COTAS PROJ.				246,70		246,92	246,81	246,89		
COTAS VERM.				0,00		0,22	-0,00	-0,00		



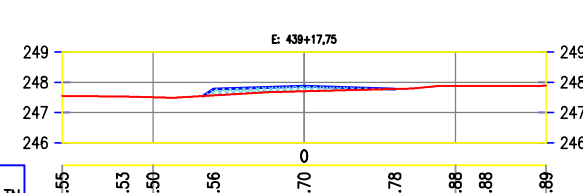
COTAS TN	246,60	246,90	247,04	247,23	0	247,35	247,34	247,59	247,57	247,47
COTAS PROJ.				247,23		247,35	247,34	247,59		
COTAS VERM.				0,00		0,00	-0,00	-0,00		



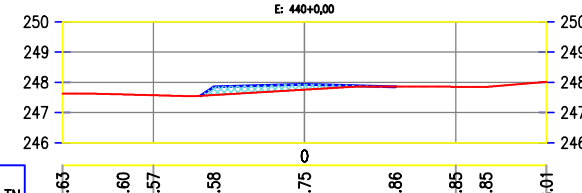
COTAS TN	246,36	246,66	246,81	247,11	0	247,36	247,51	247,69	247,85	247,90
COTAS PROJ.				247,11		247,53	247,51	247,69		
COTAS VERM.				0,00		0,17	-0,00	-0,00		



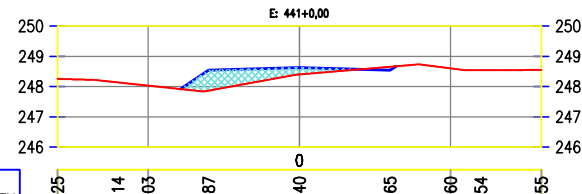
COTAS TN	246,73	246,76	246,90	247,18	0	247,42	247,58	247,70	247,85	247,88
COTAS PROJ.				247,18		247,69	247,58	247,70		
COTAS VERM.				0,00		0,42	0,00	0,00		



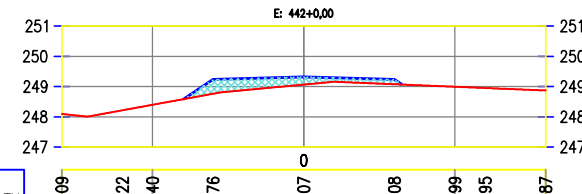
COTAS TN	247,55	247,53	247,50	247,56	0	247,70	247,78	247,88	247,88	247,89
COTAS PROJ.				247,56		247,86	247,78	247,88		
COTAS VERM.				0,00		0,16	-0,00	-0,00		



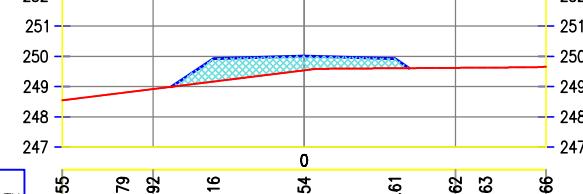
COTAS TN	247,63	247,60	247,57	247,58	0	247,75	247,86	247,85	247,85	248,01
COTAS PROJ.				247,58		247,94	247,86	247,85		
COTAS VERM.				0,00		0,18	-0,00	-0,00		



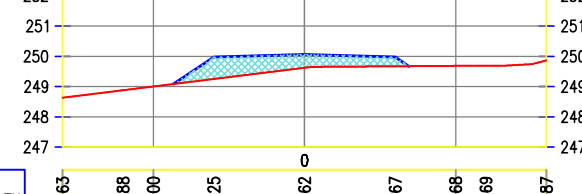
COTAS TN	248,25	248,14	248,03	247,87	0	248,40	248,65	248,60	248,54	248,55
COTAS PROJ.				247,87		248,63	248,65	248,60		
COTAS VERM.				0,00		0,67	-0,00	-0,00		




COTAS TN	248,09	248,22	248,40	248,76	0	249,07	249,08	248,99	248,95	248,87
COTAS PROJ.				248,76		249,32	249,08	248,99		
COTAS VERM.				0,00		0,47	0,00	0,00		



COTAS TN	248,55	248,79	248,92	249,16	0	249,54	249,61	249,62	249,63	249,66
COTAS PROJ.				249,16		250,01	249,61	249,62		
COTAS VERM.				0,00		0,76	0,32	0,00		



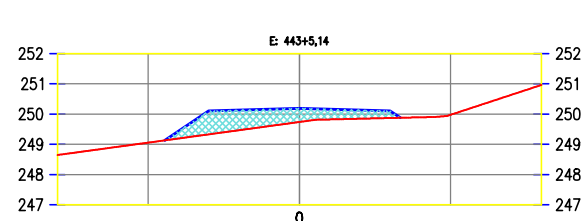
COTAS TN	248,63	248,88	249,00	249,25	0	249,62	249,67	249,68	249,69	249,87
COTAS PROJ.				249,25		250,06	249,67	249,68		
COTAS VERM.				0,00		0,72	0,30	0,00		


 Jarbas Riccioppo S. Júnior
 Engº Civil - Fiscal
 RNP 100814100-3

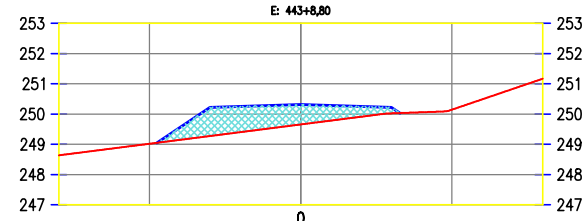


PREFEITURA MUNICIPAL DE MILHÃ	
RECUPERAÇÃO DE ESTRADAS VICINAIS NO MUNICÍPIO DE MILHÃ / CE	
TRECHO: BR 226 - MONTE GRAVE.	
TERRAPLANAGEM	
PROJETISTA:	JARBAS R. S. JUNIOR - ENGº CIVIL - RNP: 100814100-3.
ARQUIVO:	BR 226 A MONTE GRAVE_R1.DWG

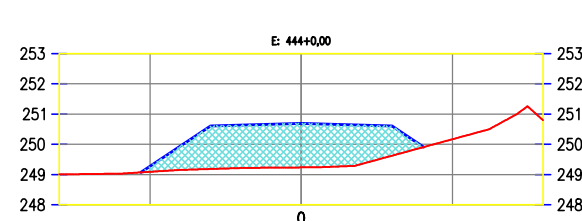
PRANCHA:
50 / 62
 ESCALA:
 1/250



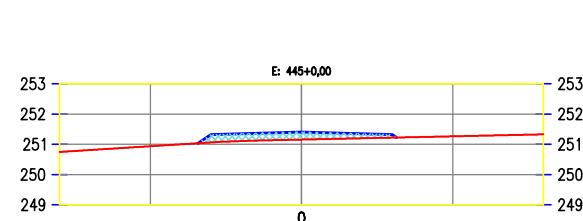
COTAS TN	248.65	248.92	249.06	249.33	249.74	249.87	249.98	250.30	250.96
COTAS PROJ.			-249.13	250.10	250.19	250.10	249.88	250.30	250.96
COTAS VERM.			0.00	0.77	0.45	0.23	0.66	0.00	0.00



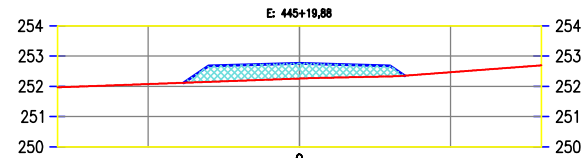
COTAS TN	248.64	248.89	249.02	249.27	249.66	250.02	250.15	250.49	251.17
COTAS PROJ.			-249.05	250.22	250.31	250.22	250.03	250.49	251.17
COTAS VERM.			0.00	0.95	0.66	0.20	0.20	0.00	0.00



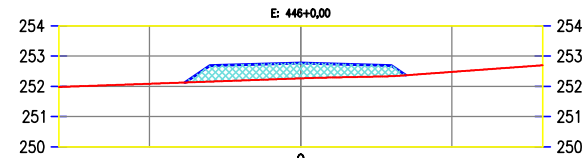
COTAS TN	249.00	249.03	249.09	249.18	249.24	249.62	250.17	250.44	250.79
COTAS PROJ.			-249.27	250.60	250.69	250.60	250.44	250.44	250.79
COTAS VERM.			0.00	1.42	1.46	0.98	0.00	0.00	0.00



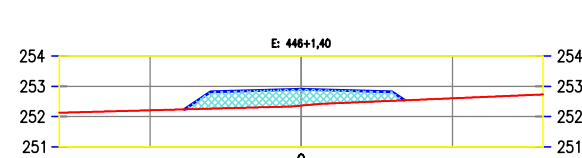
COTAS TN	250.75	250.87	250.94	251.06	251.16	251.22	251.26	251.29	251.33
COTAS PROJ.				251.03	251.41	251.22	251.26	251.29	251.33
COTAS VERM.				0.00	0.25	0.00	0.00	0.00	0.00



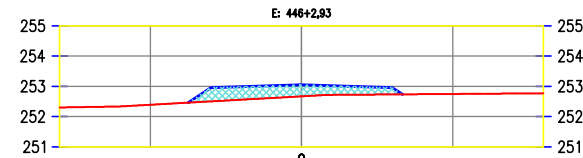
COTAS TN	251.97	252.04	252.07	252.15	252.26	252.33	252.47	252.54	252.69
COTAS PROJ.			-252.12	252.67	252.76	252.67	252.47	252.54	252.69
COTAS VERM.			0.00	0.52	0.51	0.34	0.00	0.00	0.00



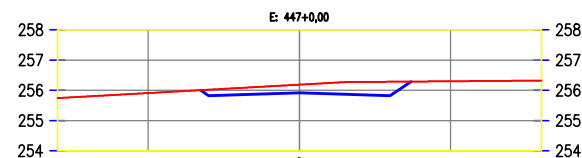
COTAS TN	251.98	252.05	252.08	252.16	252.26	252.33	252.48	252.55	252.70
COTAS PROJ.			-252.13	252.68	252.77	252.68	252.48	252.55	252.70
COTAS VERM.			0.00	0.53	0.51	0.35	0.00	0.00	0.00



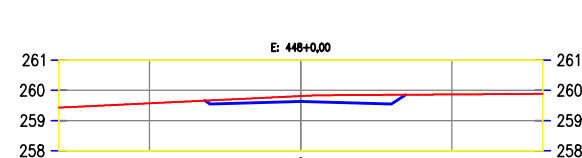
COTAS TN	252.13	252.18	252.21	252.26	252.36	252.52	252.60	252.65	252.73
COTAS PROJ.			-252.24	252.81	252.90	252.81	252.60	252.65	252.73
COTAS VERM.			0.00	0.55	0.54	0.28	0.00	0.00	0.00



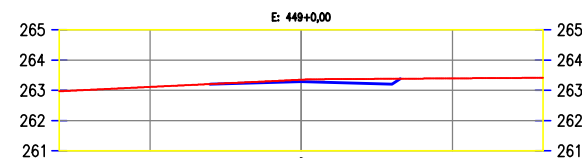
COTAS TN	252.30	252.33	252.39	252.50	252.67	252.73	252.75	252.75	252.77
COTAS PROJ.			-252.46	252.96	253.05	252.96	252.75	252.75	252.77
COTAS VERM.			0.00	0.46	0.38	0.23	0.00	0.00	0.00



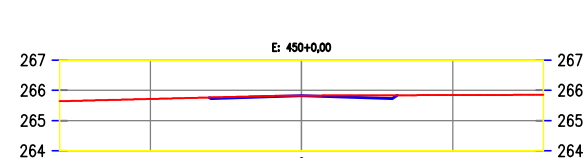
COTAS TN	255.74	255.85	255.91	256.02	256.19	256.28	256.30	256.31	256.32
COTAS PROJ.			-256.01	256.02	255.91	255.82	256.30	256.31	256.32
COTAS VERM.			-0.20	0.00	-0.27	-0.46	0.00	0.00	0.00



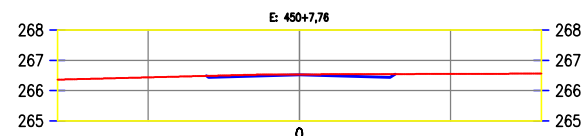
COTAS TN	259.43	259.52	259.57	259.67	259.81	259.85	259.86	259.87	259.88
COTAS PROJ.			-259.56	259.67	259.63	259.54	259.86	259.87	259.88
COTAS VERM.			-0.02	0.00	-0.18	-0.31	0.00	0.00	0.00



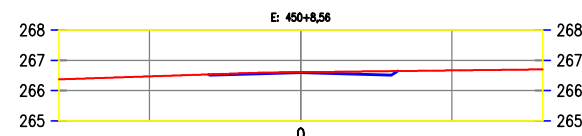
COTAS TN	262.97	263.06	263.11	263.21	263.35	263.38	263.39	263.40	263.41
COTAS PROJ.			-263.11	263.20	263.29	263.38	263.39	263.40	263.41
COTAS VERM.			0.00	0.00	-0.06	0.00	0.00	0.00	0.00



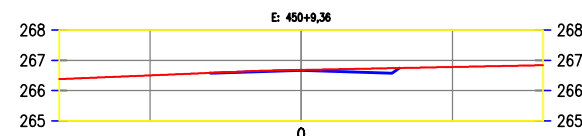
COTAS TN	265.64	265.69	265.71	265.76	265.82	265.83	265.84	265.84	265.85
COTAS PROJ.			-265.71	265.76	265.82	265.83	265.84	265.84	265.85
COTAS VERM.			0.00	0.00	-0.01	0.00	0.00	0.00	0.00



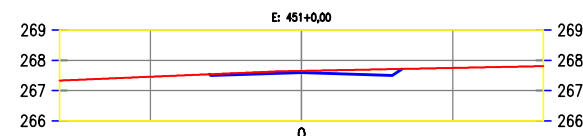
COTAS TN	266.36	266.41	266.44	266.49	266.53	266.54	266.55	266.55	266.56
COTAS PROJ.			-266.44	266.49	266.52	266.54	266.55	266.55	266.56
COTAS VERM.			0.00	0.00	-0.01	0.00	0.00	0.00	0.00




COTAS TN	266.37	266.44	266.47	266.54	266.61	266.64	266.67	266.68	266.70
COTAS PROJ.			-266.47	266.54	266.59	266.64	266.67	266.68	266.70
COTAS VERM.			0.00	0.00	-0.01	0.00	0.00	0.00	0.00



COTAS TN	266.38	266.46	266.50	266.58	266.68	266.74	266.78	266.80	266.84
COTAS PROJ.			-266.50	266.58	266.67	266.74	266.78	266.80	266.84
COTAS VERM.			0.00	0.00	-0.01	0.00	0.00	0.00	0.00




COTAS TN	267.33	267.41	267.46	267.54	267.65	267.71	267.75	267.77	267.81
COTAS PROJ.			-267.46	267.54	267.59	267.71	267.75	267.77	267.81
COTAS VERM.			0.00	0.00	-0.06	0.00	0.00	0.00	0.00


 Jarbas R. S. Junior
 Engº Civil - Fiscal
 RNP - 100814100-3



PREFEITURA MUNICIPAL DE MILHÃ	
RECUPERAÇÃO DE ESTRADAS VICINAIS NO MUNICÍPIO DE MILHÃ / CE	
TRECHO: BR 226 - MONTE GRAVE.	
TERRAPLANAGEM	
PROJETISTA:	JARBAS R. S. JUNIOR - ENGº CIVIL - RNP: 100814100-3.
ARQUIVO:	BR 226 A MONTE GRAVE_R1.DWG

PRANCHA:
51 / 62
 ESCALA:
 1/250

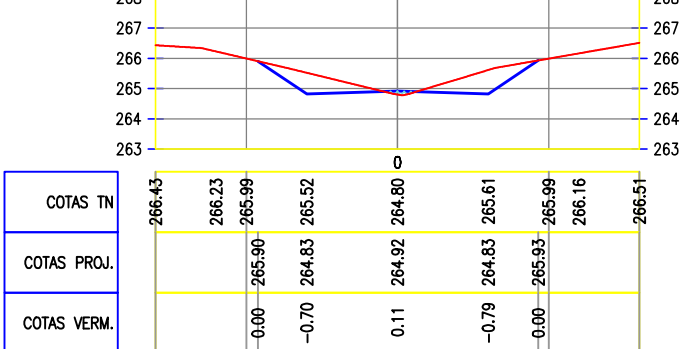
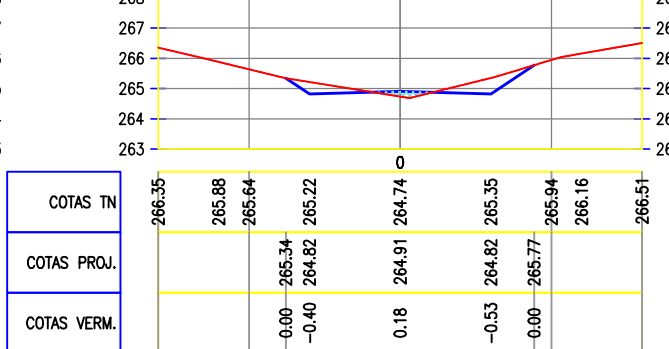
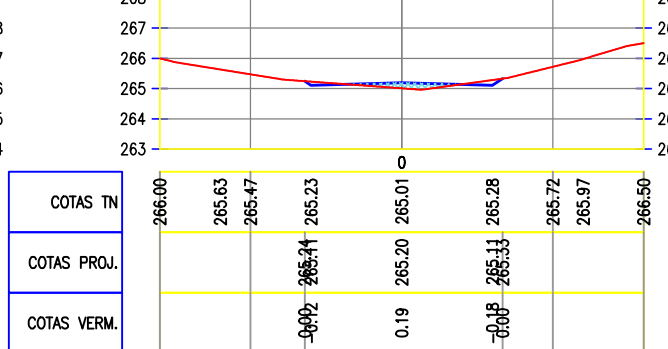
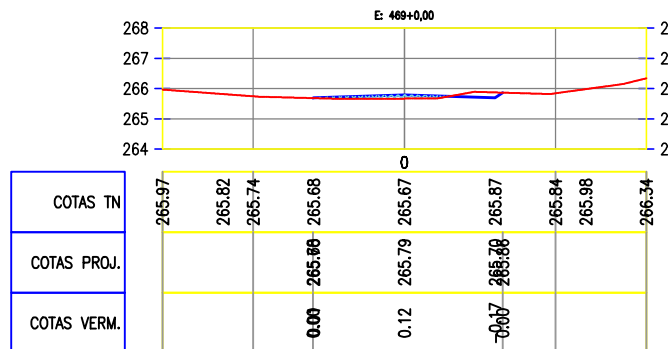
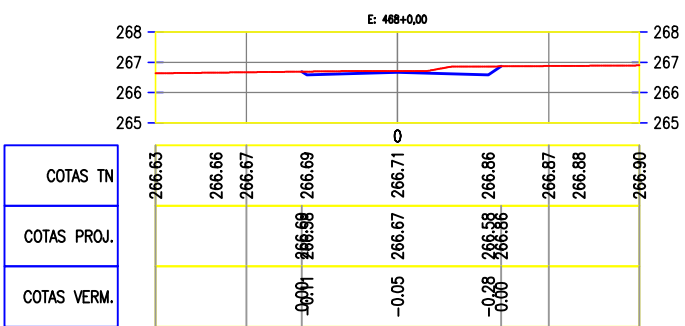
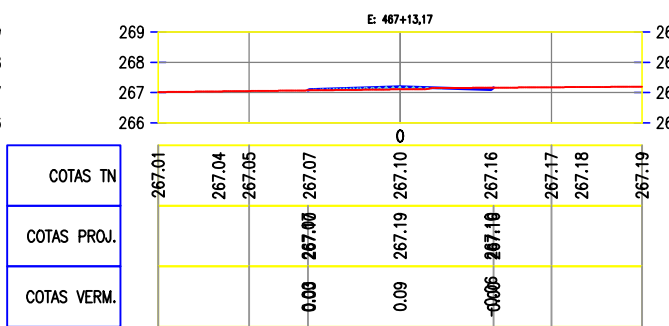
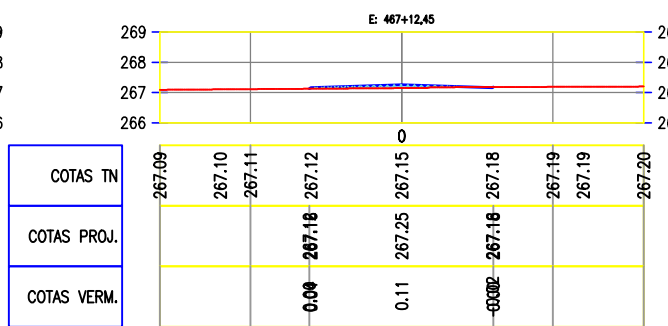
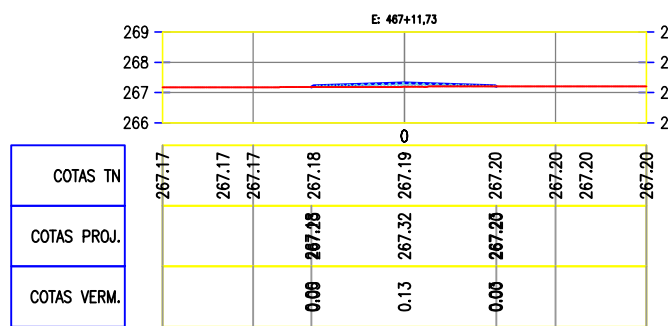
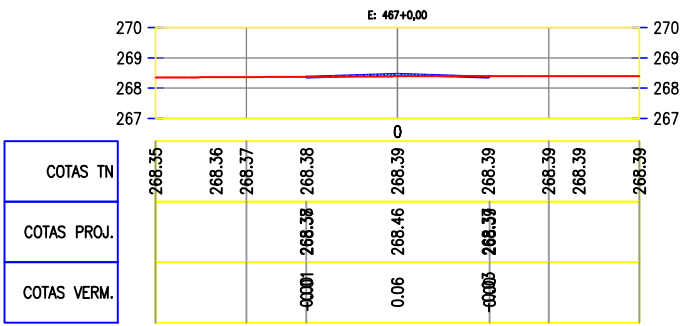
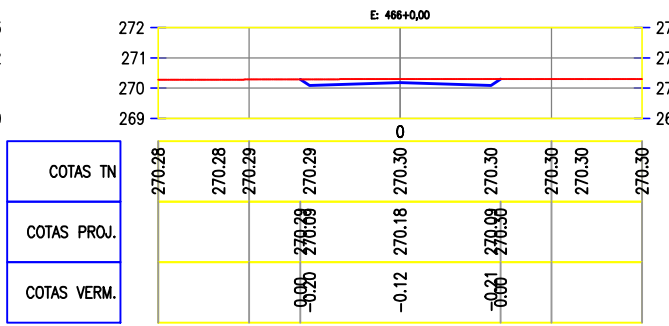
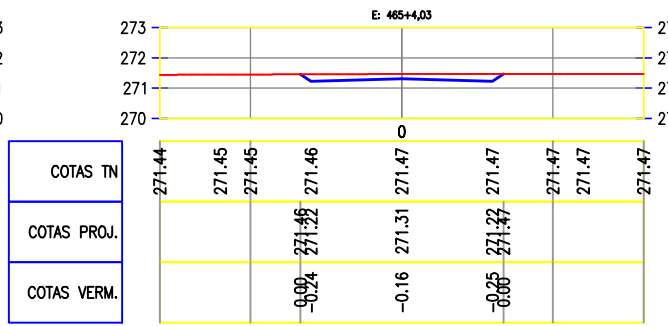
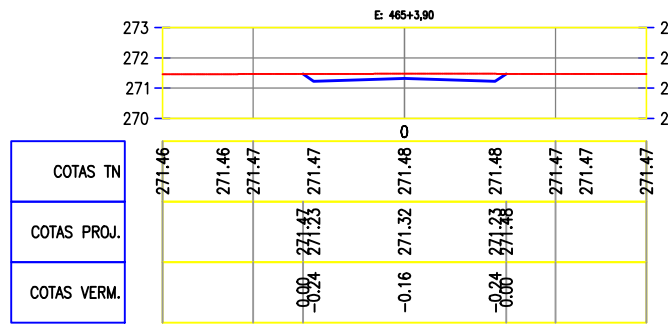
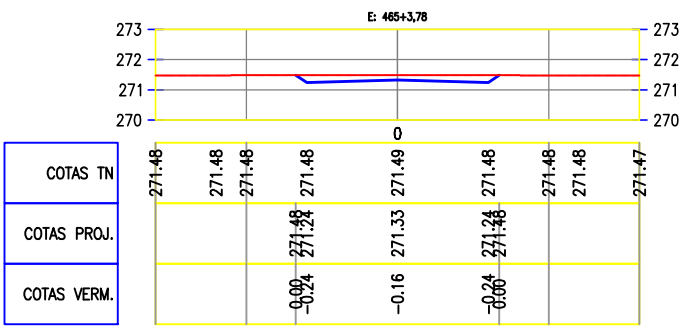
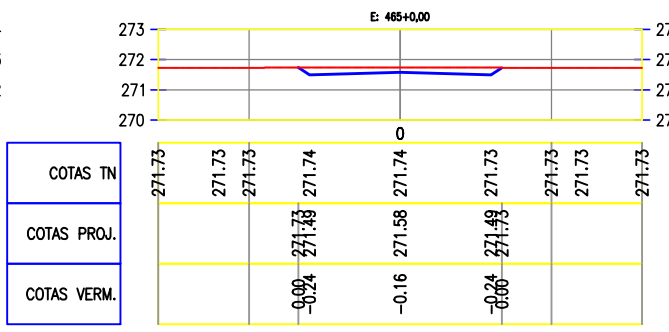
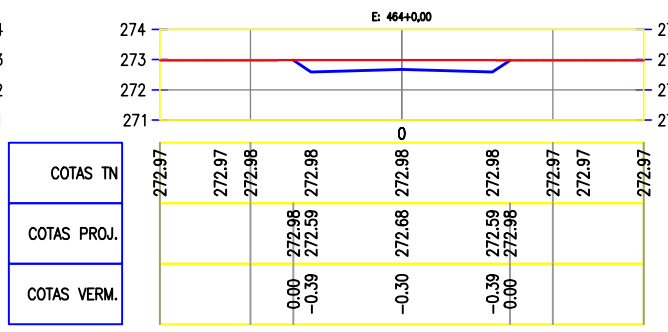
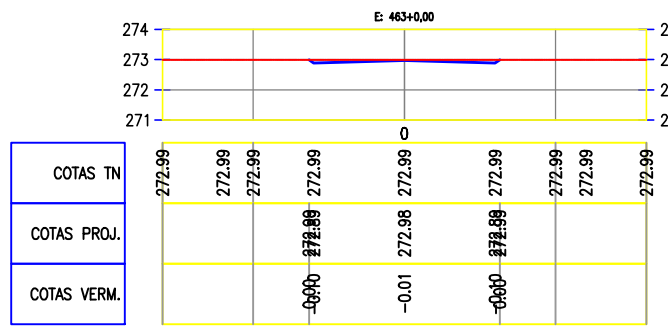




 Jarbas Accioppo S. Júnior
 Engº Civil - Fiscal
 RNP - 100814100-3



PREFEITURA MUNICIPAL DE MILHÃ RECUPERAÇÃO DE ESTRADAS VICINAIS NO MUNICÍPIO DE MILHÃ / CE TRECHO: BR 226 - MONTE GRAVE.	
TERRAPLANAGEM	
PROJETISTA:	JARBAS R. S. JUNIOR - ENGº CIVIL - RNP: 100814100-3.
ARQUIVO:	BR 226 A MONTE GRAVE_R1.DWG

PRANCHA:
52 / 62
 ESCALA:
 1/250

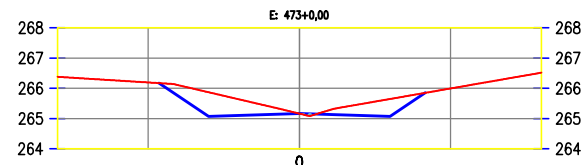



 Jarbas R. S. Júnior
 Engº Civil - Fiscal
 RNP - 100814100-3

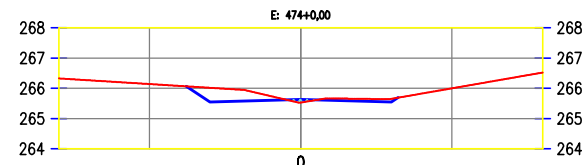


PREFEITURA MUNICIPAL DE MILHÃ
 RECUPERAÇÃO DE ESTRADAS VICINAIS NO MUNICÍPIO DE MILHÃ / CE
 TRECHO: BR 226 - MONTE GRAVE.
TERRAPLANAGEM
 PROJETA: JARBAS R. S. JUNIOR - ENGº CIVIL - RNP: 100814100-3.
 ARQUIVO: BR 226 A MONTE GRAVE_R1.DWG

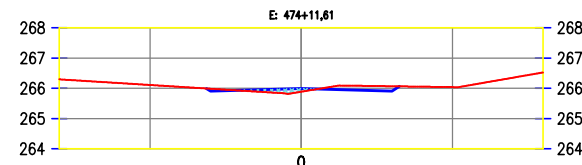
PRANCHA:
53 / 62
 ESCALA:
 1/250



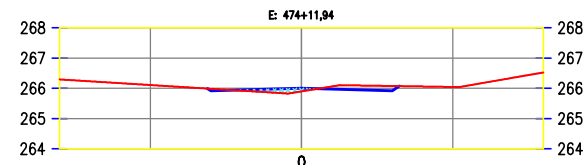
COTAS TN	266.36	266.26	266.19	265.87	265.16	265.65	265.99	266.17	266.52
COTAS PROJ.		266.17	266.17	265.07	265.16	265.07	265.85		
COTAS VERM.		0.00	-0.79	0.00	-0.57	-0.00	-0.00		



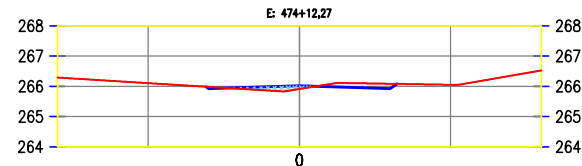
COTAS TN	266.33	266.20	266.14	266.02	265.53	265.65	266.00	266.17	266.52
COTAS PROJ.			266.06	265.54	265.63	265.64			
COTAS VERM.			-0.00	-0.47	0.10	-0.01			



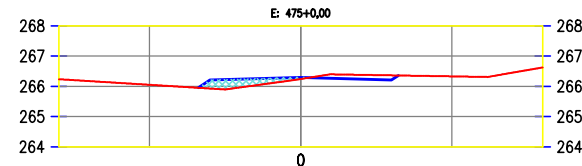
COTAS TN	266.30	266.17	266.11	265.99	265.89	266.07	266.04	266.18	266.52
COTAS PROJ.				265.99	265.99	266.00			
COTAS VERM.				-0.00	0.11	-0.00			



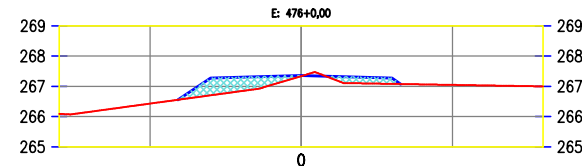
COTAS TN	266.29	266.17	266.11	265.98	265.90	266.08	266.05	266.18	266.52
COTAS PROJ.				265.99	266.00	266.07			
COTAS VERM.				-0.00	0.11	-0.00			



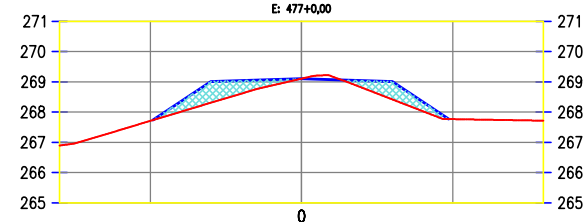
COTAS TN	266.29	266.17	266.10	265.98	265.91	266.08	266.05	266.18	266.52
COTAS PROJ.				265.99	266.02	266.08			
COTAS VERM.				-0.00	0.10	-0.00			



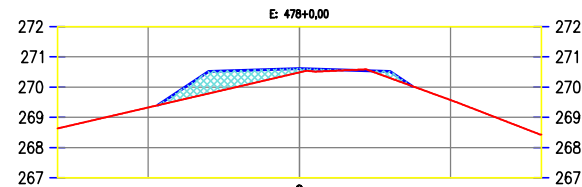
COTAS TN	266.23	266.11	266.05	265.93	266.24	266.36	266.33	266.31	266.52
COTAS PROJ.				265.95	266.29	266.30			
COTAS VERM.				0.28	0.05	-0.00			



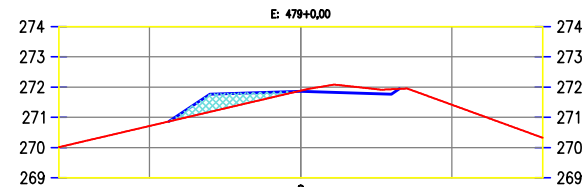
COTAS TN	266.09	266.29	266.43	266.70	267.34	267.08	267.05	267.03	267.00
COTAS PROJ.				266.55	267.27	267.36			
COTAS VERM.				0.00	0.57	0.02			



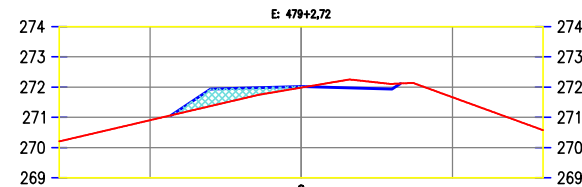
COTAS TN	266.89	267.41	267.71	268.31	269.10	268.42	267.77	267.75	267.71
COTAS PROJ.				267.73	269.10	268.42			
COTAS VERM.				0.00	0.70	-0.01			



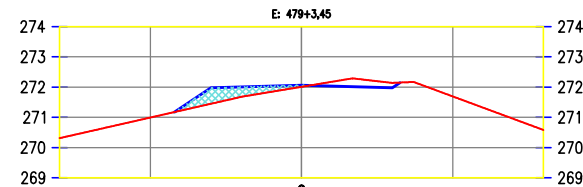
COTAS TN	268.63	269.09	269.32	269.79	270.48	270.30	269.57	269.19	268.43
COTAS PROJ.				270.52	270.61	270.52			
COTAS VERM.				0.73	0.12	0.22			



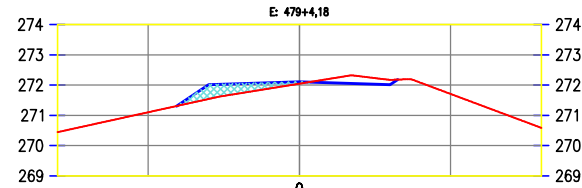
COTAS TN	270.01	270.48	270.71	271.18	271.88	271.93	271.41	271.05	270.32
COTAS PROJ.				271.77	271.86	271.94			
COTAS VERM.				0.59	-0.02	-0.00			



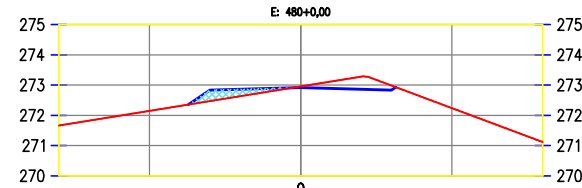
COTAS TN	270.20	270.67	270.90	271.37	271.98	272.11	271.66	271.30	270.57
COTAS PROJ.				271.07	272.02	272.12			
COTAS VERM.				0.56	0.04	-0.07			



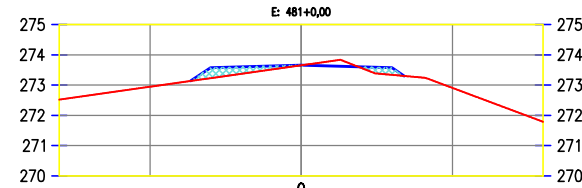
COTAS TN	270.31	270.76	270.99	271.45	272.01	272.14	271.69	271.32	270.58
COTAS PROJ.				271.17	272.06	272.15			
COTAS VERM.				0.53	0.06	-0.00			



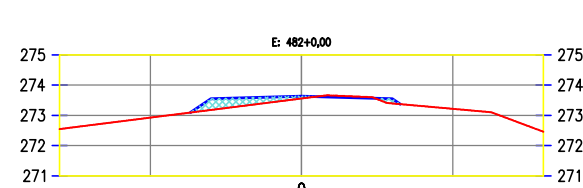
COTAS TN	270.44	270.88	271.10	271.54	272.05	272.17	271.71	271.33	270.59
COTAS PROJ.				272.02	272.11	272.08			
COTAS VERM.				0.48	0.06	-0.00			




COTAS TN	271.66	271.99	272.15	272.47	272.96	272.98	272.24	271.86	271.12
COTAS PROJ.				272.83	272.92	272.83			
COTAS VERM.				0.36	-0.03	-0.00			



COTAS TN	272.52	272.80	272.94	273.23	273.65	273.34	272.91	272.53	271.79
COTAS PROJ.				273.14	273.66	273.56			
COTAS VERM.				0.34	0.01	-0.00			



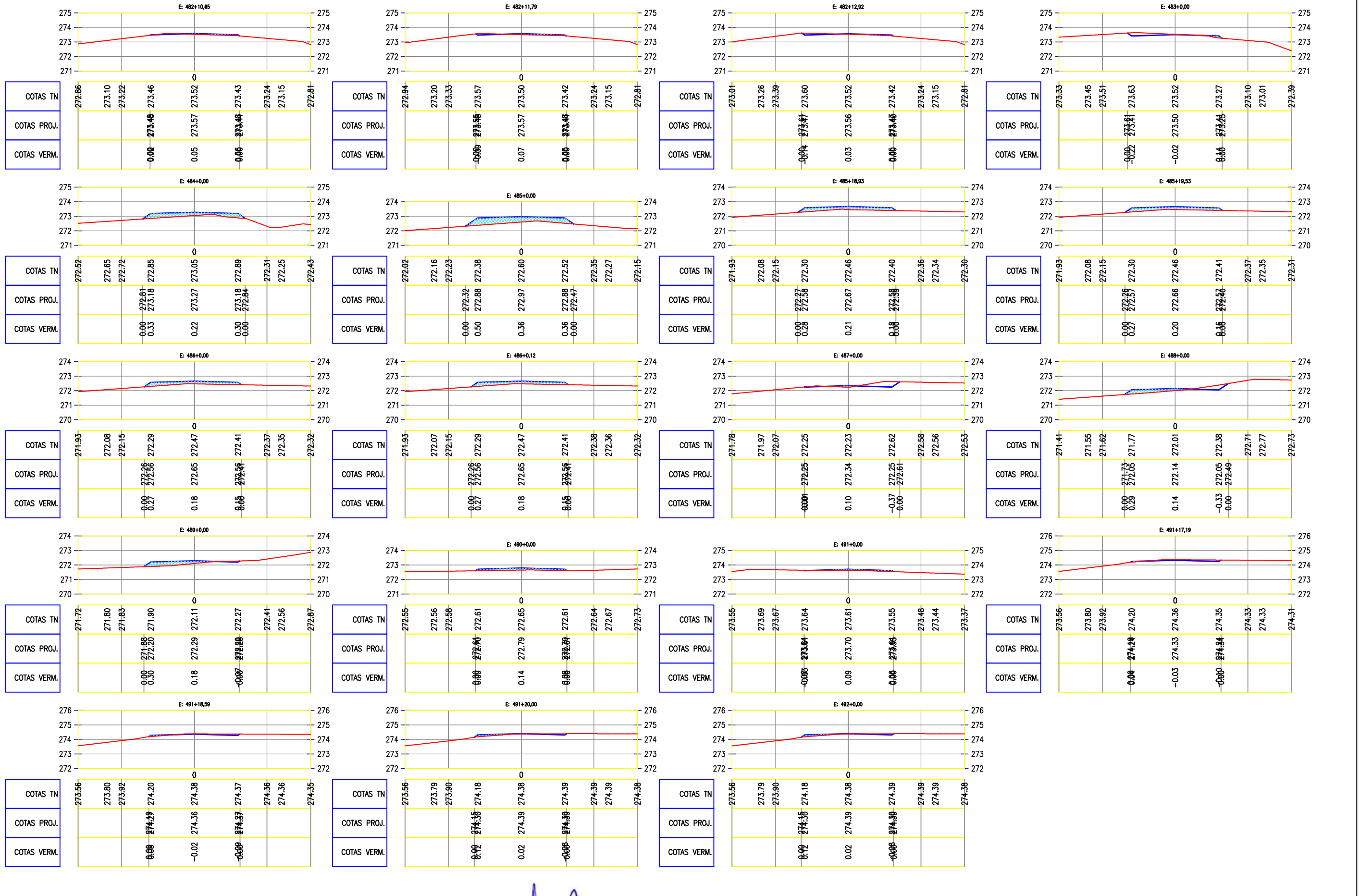
COTAS TN	272.55	272.80	272.92	273.18	273.56	273.39	273.21	273.13	272.46
COTAS PROJ.				273.09	273.63	273.54			
COTAS VERM.				0.37	0.08	-0.00			


 Jarbas R. S. Junior
 Engº Civil - Fiscal
 RNP-100814100-3



PREFEITURA MUNICIPAL DE MILHÃ	
RECUPERAÇÃO DE ESTRADAS VICINAIS NO MUNICÍPIO DE MILHÃ / CE	
TRECHO: BR 226 - MONTE GRAVE.	
TERRAPLANAGEM	
PROJETISTA:	JARBAS R. S. JUNIOR - ENGº CIVIL - RNP: 100814100-3.
ARQUIVO:	BR 226 A MONTE GRAVE_R1.DWG

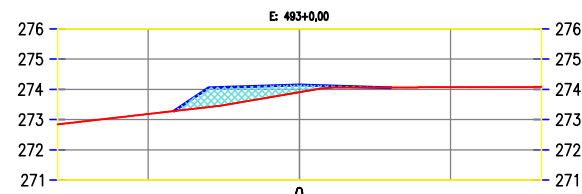
PRANCHA:
54 / 62
 ESCALA:
 1/250



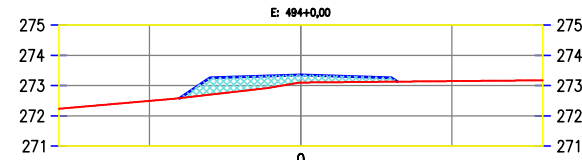

 Jarbas Riccioppo S. Júnior
 Engº Civil - Fiscal
 RNP 100814100-3



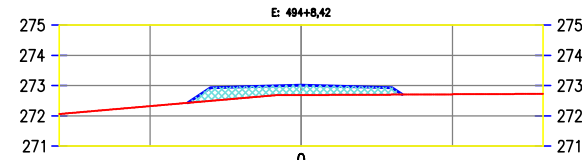
PREFEITURA MUNICIPAL DE MILHÃ RECUPERAÇÃO DE ESTRADAS VICINAIS NO MUNICÍPIO DE MILHÃ / CE TRECHO: BR 226 - MONTE GRAVE.		PRANCHA: 55 / 62
TERRAPLANAGEM		
PROJETISTA:	JARBAS R. S. JUNIOR - ENGº CIVIL - RNP: 100814100-3.	ESCALA: 1/250
ARQUIVO:	BR 226 A MONTE GRAVE_R1.DWG	



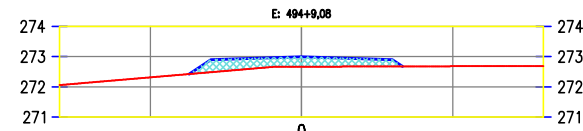
COTAS TN	272.84	273.07	273.19	273.41	0	273.91	274.06	274.07	274.07	274.08
COTAS PROJ.			273.28	274.05		274.14	274.06			
COTAS VERM.			0.00	0.64		0.24	-0.00			



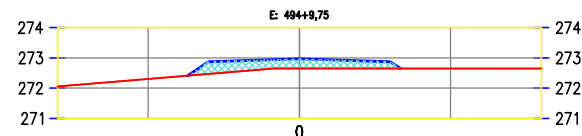
COTAS TN	272.23	272.41	272.50	272.70	0	273.10	273.13	273.15	273.16	273.18
COTAS PROJ.			272.58	273.26		273.35	273.13			
COTAS VERM.			0.00	0.56		0.25	0.00			



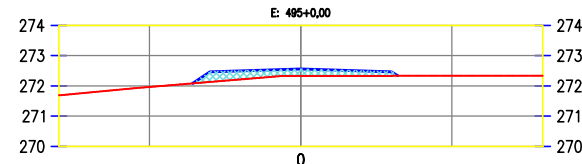
COTAS TN	272.06	272.23	272.32	272.50	0	272.69	272.70	272.71	272.72	272.73
COTAS PROJ.			272.43	272.93		273.02	272.70			
COTAS VERM.			0.00	0.43		0.33	0.00			



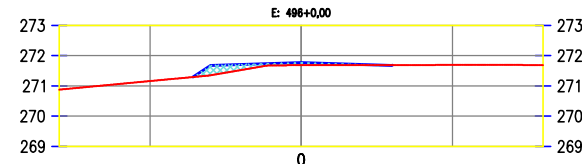
COTAS TN	272.06	272.23	272.31	272.48	0	272.67	272.68	272.68	272.69	272.69
COTAS PROJ.			272.42	272.90		272.99	272.68			
COTAS VERM.			0.00	0.42		0.33	0.00			



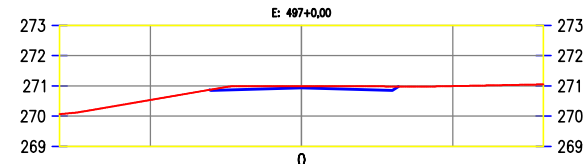
COTAS TN	272.06	272.22	272.31	272.47	0	272.65	272.65	272.65	272.65	272.65
COTAS PROJ.			272.41	272.88		272.97	272.65			
COTAS VERM.			0.00	0.40		0.32	0.00			



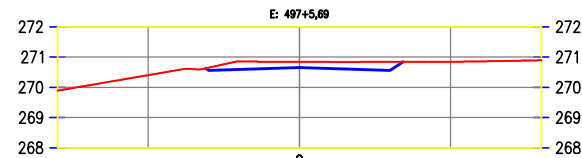
COTAS TN	271.69	271.88	271.97	272.13	0	272.33	272.33	272.33	272.33	272.34
COTAS PROJ.			272.08	272.47		272.56	272.33			
COTAS VERM.			0.00	0.34		0.23	0.00			



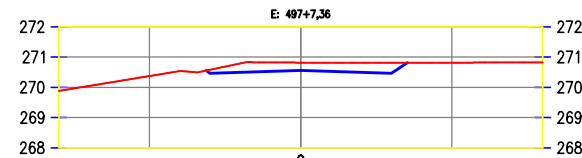
COTAS TN	270.88	271.07	271.16	271.35	0	271.69	271.69	271.69	271.69	271.69
COTAS PROJ.			271.30	271.88		271.77	271.69			
COTAS VERM.			0.00	0.33		0.08	0.00			



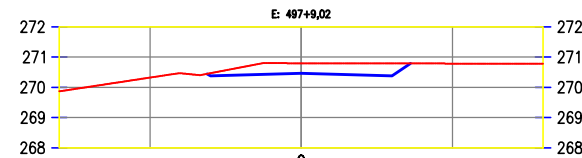
COTAS TN	270.07	270.36	270.54	270.88	0	270.99	270.98	270.99	271.01	271.05
COTAS PROJ.			270.54	270.88		270.94	270.98			
COTAS VERM.			0.00	0.00		-0.05	0.00			



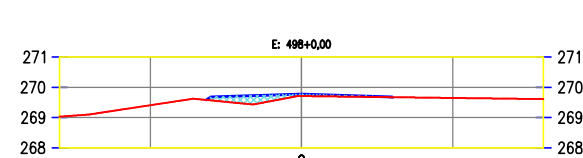
COTAS TN	269.89	270.23	270.40	270.65	0	270.84	270.84	270.85	270.85	270.89
COTAS PROJ.			270.40	270.65		270.56	270.84			
COTAS VERM.			0.00	0.00		-0.19	0.00			



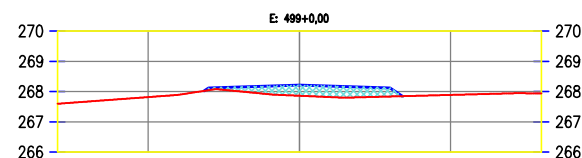
COTAS TN	269.88	270.21	270.37	270.58	0	270.81	270.81	270.82	270.82	270.82
COTAS PROJ.			270.37	270.58		270.56	270.81			
COTAS VERM.			0.00	0.00		-0.26	0.00			



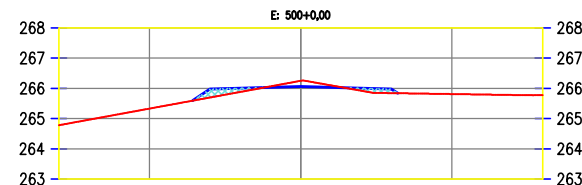
COTAS TN	269.86	270.17	270.32	270.47	0	270.79	270.78	270.78	270.78	270.78
COTAS PROJ.			270.32	270.47		270.46	270.79			
COTAS VERM.			0.00	0.00		-0.33	0.00			



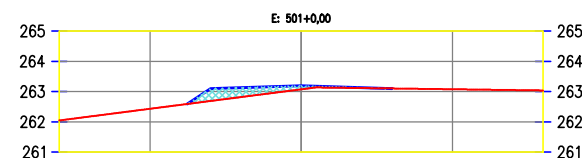
COTAS TN	269.03	269.25	269.41	269.57	0	269.71	269.67	269.65	269.63	269.61
COTAS PROJ.			269.41	269.57		269.77	269.67			
COTAS VERM.			0.00	0.00		0.06	0.00			



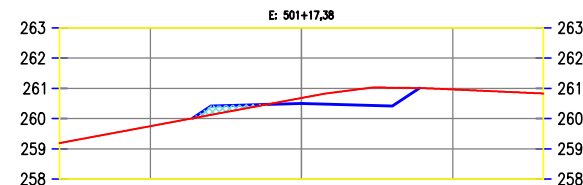
COTAS TN	267.60	267.74	267.82	268.04	0	268.21	267.84	267.89	267.91	267.94
COTAS PROJ.			267.82	268.04		268.12	267.84			
COTAS VERM.			0.00	0.00		0.35	0.00			




COTAS TN	264.78	265.15	265.33	265.70	0	266.25	265.84	265.81	265.79	265.78
COTAS PROJ.			265.33	265.70		266.06	265.84			
COTAS VERM.			0.00	0.28		-0.18	0.00			



COTAS TN	262.04	262.30	262.43	262.69	0	263.07	263.10	263.08	263.06	263.04
COTAS PROJ.			262.43	262.69		263.19	263.10			
COTAS VERM.			0.00	0.41		0.12	0.00			



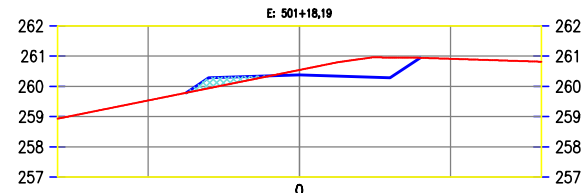
COTAS TN	259.19	259.56	259.75	260.12	0	260.68	261.02	260.96	260.92	260.83
COTAS PROJ.			259.75	260.12		260.50	261.02			
COTAS VERM.			0.00	0.29		-0.18	0.00			


 Jarbas Accioppo S. Júnior
 Engº Civil - Fiscal
 RNP-100814100-3

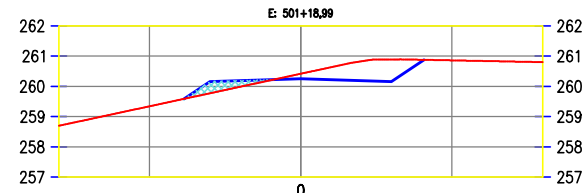


PREFEITURA MUNICIPAL DE MILHÃ	
RECUPERAÇÃO DE ESTRADAS VICINAIS NO MUNICÍPIO DE MILHÃ / CE	
TRECHO: BR 226 - MONTE GRAVE.	
TERRAPLANAGEM	
PROJETISTA:	JARBAS R. S. JUNIOR - ENGº CIVIL - RNP: 100814100-3.
ARQUIVO:	BR 226 A MONTE GRAVE_R1.DWG

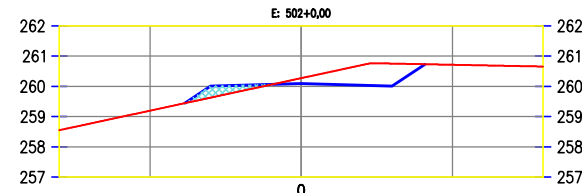
PRANCHA:
56 / 62
 ESCALA:
 1/250



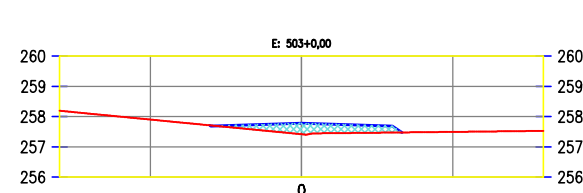
COTAS TN	258.93	259.33	259.53	259.94	0	260.38	260.54	260.96	260.91	260.88	260.82
COTAS PROJ.			259.79	260.29		260.38	260.29	260.94			
COTAS VERM.			0.00	0.35		-0.17	-0.67	0.00			



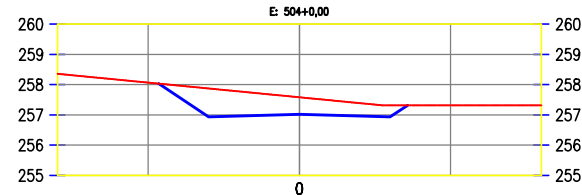
COTAS TN	258.70	259.13	259.34	259.77	0	260.25	260.42	260.89	260.86	260.84	260.80
COTAS PROJ.			259.59	260.16		260.25	260.16	260.88			
COTAS VERM.			0.00	0.39		-0.17	-0.73	0.00			



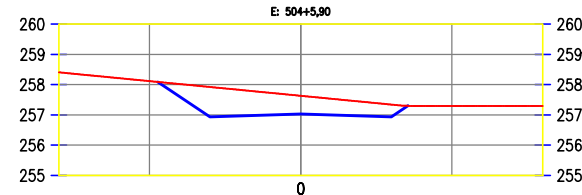
COTAS TN	258.55	258.98	259.20	259.63	0	260.10	260.27	260.75	260.71	260.69	260.66
COTAS PROJ.			259.45	260.01		260.10	260.01	260.73			
COTAS VERM.			0.00	0.38		-0.18	-0.75	0.00			



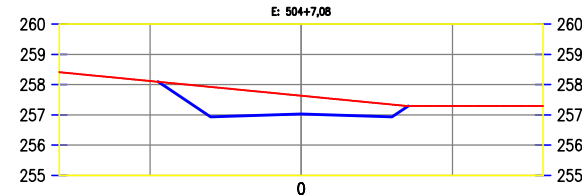
COTAS TN	258.19	258.00	257.90	257.71	0	257.42	257.47	257.50	257.51	257.53
COTAS PROJ.				257.89		257.78	257.48			
COTAS VERM.				0.00		0.36	0.00			



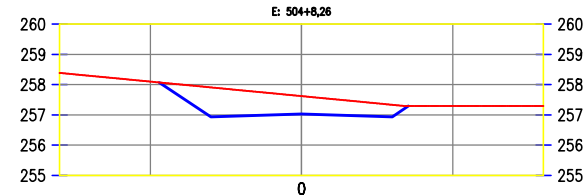
COTAS TN	258.36	258.17	258.07	257.87	0	257.58	257.32	257.32	257.32	257.32
COTAS PROJ.			258.04	256.93		257.02	256.93	257.32		
COTAS VERM.			0.00	-0.94		-0.56	-0.39	0.00		



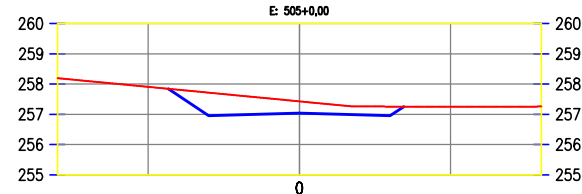
COTAS TN	258.41	258.21	258.12	257.92	0	257.63	257.34	257.30	257.30	257.30
COTAS PROJ.			258.09	256.94		257.03	256.94	257.30		
COTAS VERM.			0.00	-0.99		-0.61	-0.40	0.00		



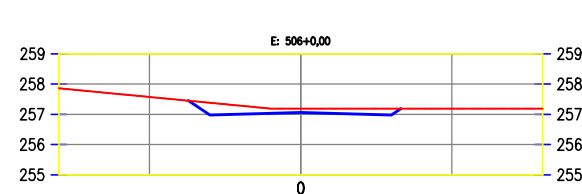
COTAS TN	258.41	258.22	258.12	257.93	0	257.63	257.34	257.30	257.29	257.30
COTAS PROJ.			258.10	256.94		257.03	256.94	257.30		
COTAS VERM.			0.00	-0.99		-0.61	-0.40	0.00		



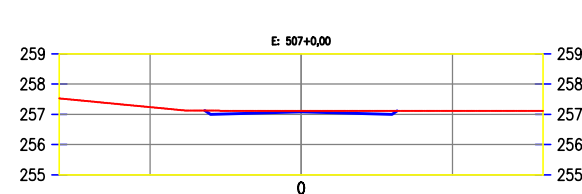
COTAS TN	258.39	258.20	258.10	257.91	0	257.62	257.33	257.29	257.29	257.30
COTAS PROJ.			258.07	256.94		257.03	256.94	257.30		
COTAS VERM.			0.00	-0.97		-0.59	-0.39	0.00		



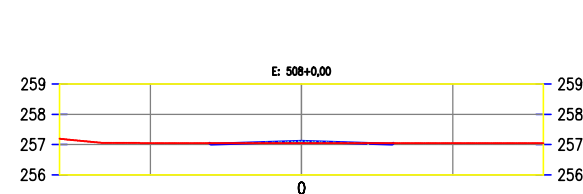
COTAS TN	258.19	258.00	257.91	257.71	0	257.43	257.25	257.25	257.25	257.25
COTAS PROJ.			257.84	256.95		257.04	256.95	257.25		
COTAS VERM.			0.00	-0.76		-0.38	-0.30	0.00		



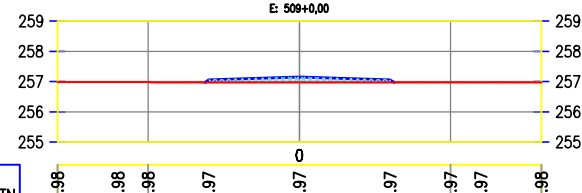
COTAS TN	257.86	257.67	257.57	257.38	0	257.19	257.18	257.18	257.18	257.18
COTAS PROJ.			257.45	256.97		257.06	256.97	257.18		
COTAS VERM.			0.00	-0.41		-0.12	-0.21	0.00		



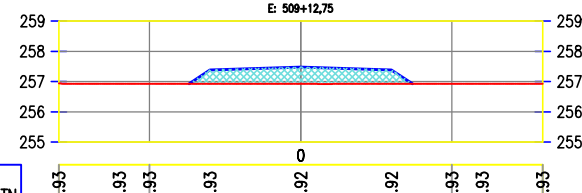
COTAS TN	257.52	257.33	257.24	257.12	0	257.11	257.11	257.11	257.11	257.11
COTAS PROJ.			257.09	256.99		257.08	256.99	257.11		
COTAS VERM.			0.00	-0.02		-0.03	-0.02	0.00		



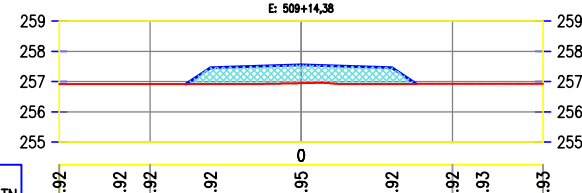
COTAS TN	257.19	257.05	257.05	257.05	0	257.04	257.04	257.04	257.04	257.05
COTAS PROJ.				257.04		257.04	257.04	257.04		
COTAS VERM.				0.00		0.06	0.00	0.00		



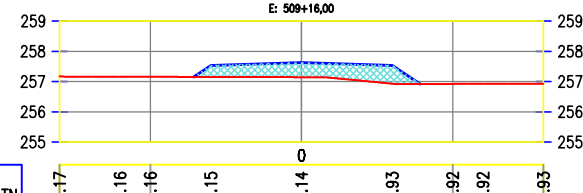
COTAS TN	256.98	256.98	256.98	256.97	0	256.97	256.97	256.97	256.97	256.98
COTAS PROJ.				256.97		256.97	256.97	256.97		
COTAS VERM.				0.00		0.18	0.00	0.00		




COTAS TN	256.93	256.93	256.93	256.93	0	256.92	256.92	256.93	256.93	256.93
COTAS PROJ.				256.93		256.92	256.93	256.93		
COTAS VERM.				0.46		0.55	0.46	0.00		



COTAS TN	256.92	256.92	256.92	256.92	0	256.92	256.92	256.92	256.92	256.93
COTAS PROJ.				256.92		256.92	256.92	256.92		
COTAS VERM.				0.54		0.60	0.54	0.00		




COTAS TN	257.17	257.16	257.16	257.15	0	257.14	256.93	256.92	256.92	256.93
COTAS PROJ.				257.15		257.02	256.93	256.92		
COTAS VERM.				0.00		0.48	0.00	0.00		



 Jarbas R. S. Junior
 Engº Civil - Fiscal
 RNP - 100814100-3



PREFEITURA MUNICIPAL DE MILHÃ	
RECUPERAÇÃO DE ESTRADAS VICINAIS NO MUNICÍPIO DE MILHÃ / CE	
TRECHO: BR 226 - MONTE GRAVE.	
TERRAPLANAGEM	
PROJETISTA:	JARBAS R. S. JUNIOR - ENGº CIVIL - RNP: 100814100-3.
ARQUIVO:	BR 226 A MONTE GRAVE_R1.DWG

PRANCHA:
57 / 62
 ESCALA:
 1/250

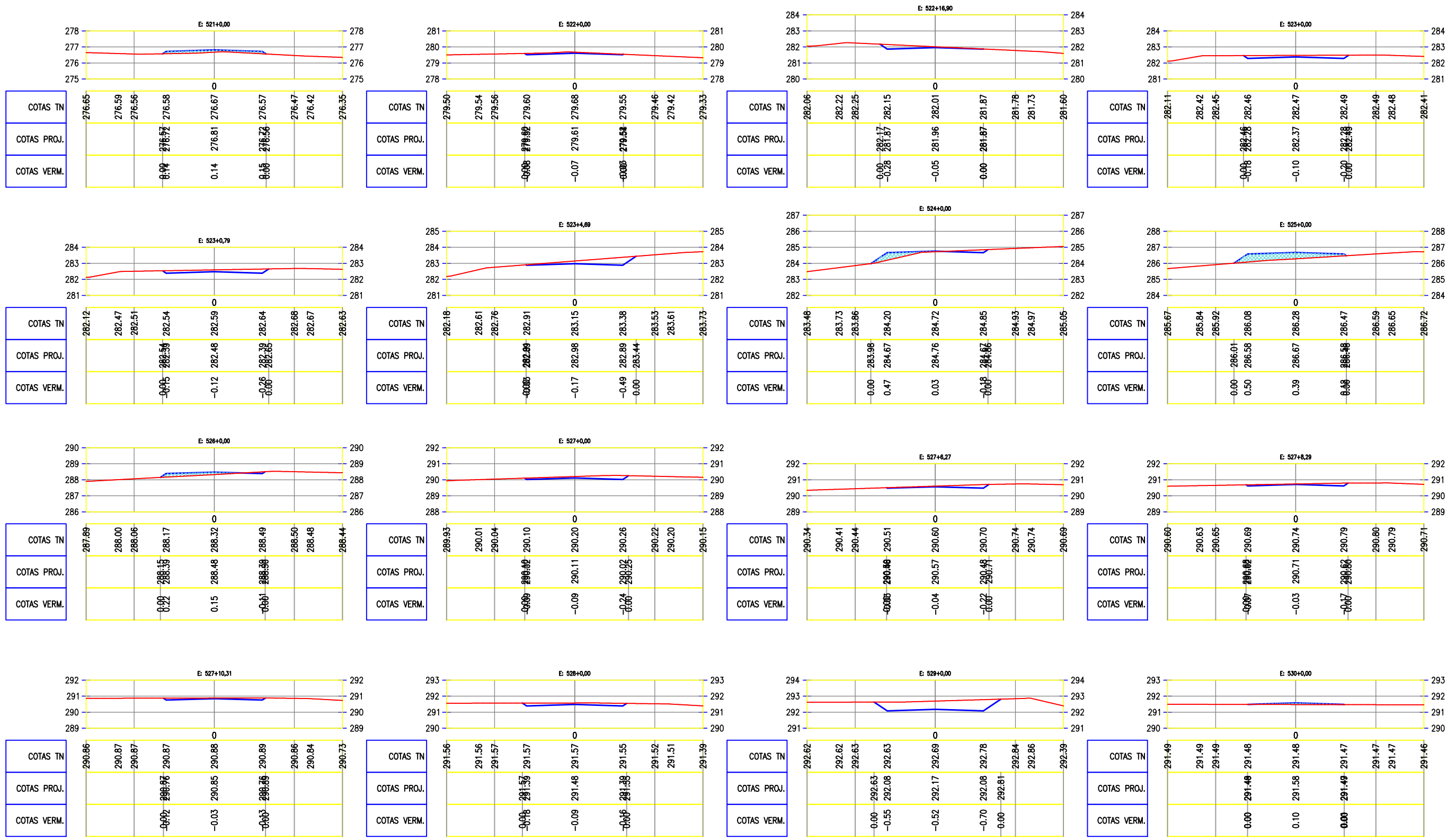




 Jarbas Riccioppo S. Júnior
 Engº Civil - Fiscal
 RNP 100814100-3



PREFEITURA MUNICIPAL DE MILHÃ RECUPERAÇÃO DE ESTRADAS VICINAIS NO MUNICÍPIO DE MILHÃ / CE TRECHO: BR 226 - MONTE GRAVE.	
TERRAPLANAGEM	
PROJETISTA:	JARBAS R. S. JUNIOR - ENGº CIVIL - RNP: 100814100-3.
ARQUIVO:	BR 226 A MONTE GRAVE_R1.DWG


PRANCHA:
58 / 62
 ESCALA:
 1/250





 Jarbas Rocco S. Júnior
 Engº Civil - Fiscal
 RNP - 100814100-3



PREFEITURA MUNICIPAL DE MILHÃ RECUPERAÇÃO DE ESTRADAS VICINAIS NO MUNICÍPIO DE MILHÃ / CE TRECHO: BR 226 - MONTE GRAVE.		PRANCHA: 59 / 62 ESCALA: 1/250
TERRAPLANAGEM		
PROJETISTA:	JARBAS R. S. JUNIOR - ENGº CIVIL - RNP: 100814100-3.	
ARQUIVO:	BR 226 A MONTE GRAVE_R1.DWG	






 Jarbas R. S. Júnior
 Engº Civil - Fiscal
 RNP - 100814100-3



PREFEITURA MUNICIPAL DE MILHÃ RECUPERAÇÃO DE ESTRADAS VICINAIS NO MUNICÍPIO DE MILHÃ / CE TRECHO: BR 226 - MONTE GRAVE.	
TERRAPLANAGEM	
PROJETISTA:	JARBAS R. S. JUNIOR - ENGº CIVIL - RNP: 100814100-3.
ARQUIVO:	BR 226 A MONTE GRAVE_R1.DWG

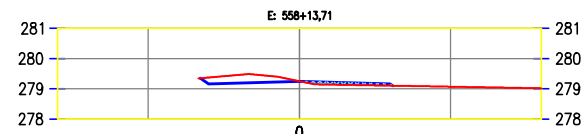
PRANCHA:
60 / 62
 ESCALA:
 1/250




 Jarbas R. S. Júnior
 Engº Civil - Fiscal
 RNP - 100814100-3




PREFEITURA MUNICIPAL DE MILHÃ RECUPERAÇÃO DE ESTRADAS VICINAIS NO MUNICÍPIO DE MILHÃ / CE TRECHO: BR 226 - MONTE GRAVE.		PRANCHA: 61 / 62
TERRAPLANAGEM		
PROJETISTA:	JARBAS R. S. JUNIOR - ENGº CIVIL - RNP: 100814100-3.	ESCALA: 1/250
ARQUIVO:	BR 226 A MONTE GRAVE_R1.DWG	



COTAS TN					
COTAS PROJ.					
COTAS VERM.					

	279.37	279.25	279.10	279.07	279.05	279.02
	279.35	279.25	279.16			
	-0.02	0.00	-0.06			


Jarbas Ricardo S. Júnior
 Engº Civil - Fiscal
 RNP - 100814100-3



PREFEITURA MUNICIPAL DE MILHÃ	
RECUPERAÇÃO DE ESTRADAS VICINAIS NO MUNICÍPIO DE MILHÃ / CE	
TRECHO: BR 226 - MONTE GRAVE.	
TERRAPLANAGEM	
PROJETISTA:	JARBAS R. S. JUNIOR - ENGº CIVIL - RNP: 100814100-3.
ARQUIVO:	BR 226 A MONTE GRAVE_R1.DWG

PRANCHA:
62 / 62

ESCALA:
1/250